

## K. Voight Penberthy fonds

acc# 94/127









### YUKON ARCHIVES PHOTO CAPTION LIST

*Caption information supplied by donor.*

*Information in square brackets [ ] provided by Archivist.*

---

#### PHO 567









<b>YA#</b>	<b>orig#</b>	<b>Description:</b>	
94/127 #1	1	Whitehorse Yukon Territory. - 1943-1944.	
94/127 #2	2	April '44 Whitehorse. - 1944.	
94/127 #3	3	Whitehorse, Y.T. - 1943-1944.	
94/127 #4	4	Main Street in Whitehorse. - 1943.	
94/127 #5	5	Whitehorse refinery Whitehorse, Y.T. - Apr 1944.	
94/127 #6	6	Whitehorse refinery [Shot from above with trees in the foreground, refinery in the background.] - Apr 1944.	
94/127 #7	7	Typical home construction by B.P.C. contractor in Whitehorse. - 1943-1944.	
94/127 #8	8	Whitehorse airport, one of the best and largest in this province. - 1943-1944.	

YUKON ARCHIVES PHOTO CAPTION LIST

*Caption information supplied by donor.*

*Information in square brackets [ ] provided by Archivist.*

**PHO 567**

<b>YA#</b>	<b>orig#</b>	<b>Description:</b>	
94/127 #9	9	Whitehorse airport, Russia planes, boomer in foreground, Congressional Party [Russian planes, bomber in foreground.] - 1943-1944.	
94/127 #10	10	Whitehorse airport. - May 1944.	
94/127 #11	11	Whitehorse airport. - May 1944.	
94/127 #12	12	Whitehorse airport, four army bombers ready to take off. - 1943-1944.	
94/127 #13	13	Whitehorse airport. - 1943.	
94/127 #14	14	Whitehorse airport. - Apr 1944.	
94/127 #15	15	Army warehouses at McCrae, Y.T. - 1943-1944.	
94/127 #16	16	Taken from Camp McCrae overlooking motor pool. Note rainbow on mountain - 1943-1944.	

## K. Voight Penberthy fonds

acc# 94/127






### YUKON ARCHIVES PHOTO CAPTION LIST

*Caption information supplied by donor.*

*Information in square brackets [ ] provided by Archivist.*

---

#### PHO 567

<b>YA#</b>	<b>orig#</b>	<b>Description:</b>	
94/127 #17	17	Picture of our camp McCrae, Whitehorse, looking across motor pool - 1943-1944.	
94/127 #18	18	Motor pool operated on the Alaska Highway, our camp at Whitehorse - 1943-1944.	
94/127 #19	19	"Dead Line" trucks at McCrae Camp in Whitehorse - 1943-1944.	
94/127 #20	20	Truck "Dead Line" at McCrae, Whitehorse - 1943-1944.	
94/127 #21	21	Picture of our camp at McCrae, Whitehorse - 1943-1944.	
94/127 #22	22	Our camp McCrae as seen looking across the motor pool. - 1943-1944.	
94/127 #23	23	Mountain view as seen from our camp. - 1943-1944.	

## K. Voight Penberthy fonds

acc# 94/127







### YUKON ARCHIVES PHOTO CAPTION LIST

*Caption information supplied by donor.*

*Information in square brackets [ ] provided by Archivist.*

---

#### PHO 567

<b>YA#</b>	<b>orig#</b>	<b>Description:</b>	
94/127 #24	24	Relay station office and Quarters at Camp McCrae, Y.T. - 1943-1944.	
94/127 #25	25	Wild Bear, picture taken at six feet distance. - 1943-1944.	
94/127 #26	25A	Bridge Construction wood and cement, permanent type! - 1943-1944.	
94/127 #27	26	Voith [Voight] on mountain climb, Yukon 7/9/43 - 1943.	
94/127 #28	27	Looking down on an Indian cemetery - Whitehorse - 1943-1944.	
94/127 #29	28	The Yukon rose, 1943 [view of wildflower] - 1943.	
94/127 #30	29	Canyon and swinging bridge at Whitehorse [Miles Canyon] - 1943-1944.	

## K. Voight Penberthy fonds

acc# 94/127









### YUKON ARCHIVES PHOTO CAPTION LIST

*Caption information supplied by donor.*

*Information in square brackets [ ] provided by Archivist.*

---

#### PHO 567

<b>YA#</b>	<b>orig#</b>	<b>Description:</b>	
94/127 #31	30	Lewis River [Lewes River] and canyon, taken outside of Whitehorse - 1943-1944.	
94/127 #32	31	Scene of the canyon and swinging bridge Whitehorse - 1943.	
94/127 #33	32	Scene taken outside Whitehorse, looking down the Lewis River [Lewes River] from the canyon - 1943-1944.	
94/127 #34	33	Bob Thompson of the Utah Const. Co. taken by the Lewis River [Lewes River] - 1943-1944.	
94/127 #35	34	Voith [Voight Penberthy] by the Lewes River, 7/9/43 - 1943.	
94/127 #36	35	View just outside of Whitehorse. - 1943-1944.	
94/127 #37	36	Whitehorse Rapids. - 1943-1944.	
94/127 #38	37	On an evening by Snow Lake. - 1943.	

## K. Voight Penberthy fonds

acc# 94/127










### YUKON ARCHIVES PHOTO CAPTION LIST

*Caption information supplied by donor.*

*Information in square brackets [ ] provided by Archivist.*

---

#### PHO 567

<b>YA#</b>	<b>orig#</b>	<b>Description:</b>	
94/127 #39	38	1943, from a mountain drive outside of Whitehorse. - 1943.	
94/127 #40	39	Voith [Voight] by a trappers cabin. - 1943.	
94/127 #41	40	Cpl. G.T. Mattingly, wood choppers cabin. - 1943-1944.	
94/127 #42	41	Sunset in the Yukon. - Jul 1943.	
94/127 #43	42	Sunset in the Yukon. - Jul 1943.	
94/127 #44	43	Sunset in the Yukon. - Jul 1943.	
94/127 #45	44	Sunrise in the Yukon, 3:00, 7/9/43. - 1943.	
94/127 #46	45	Sunset as seen in the Yukon - 1943-1944.	
94/127 #47	46	Sunset at McCrae Whitehorse Relay Stn. - Jul 1943.	

## K. Voight Penberthy fonds

acc# 94/127









### YUKON ARCHIVES PHOTO CAPTION LIST

*Caption information supplied by donor.*

*Information in square brackets [ ] provided by Archivist.*

---

#### PHO 567

<b>YA#</b>	<b>orig#</b>	<b>Description:</b>	
94/127 #48	47	Sunset in the Yukon. - Jul 1943.	
94/127 #49	48	An all wood dam located 25 miles south of Whitehorse. [At Marsh Lake] - Jul 1943.	
94/127 #50	49	Snow Lake located outside of Whitehorse. - 1943.	
94/127 #51	50	Voith [Voight] and Army jeep near Whitehorse. - 1943-1944.	
94/127 #52	51	Sgt. Powell - 1943-1944.	
94/127 #53	52	Abandoned copper mine near Whitehorse. - 1943-1944.	
94/127 #54	53	Abandoned copper mine near Whitehorse. - 1943-1944.	
94/127 #55	54	Lewis River [Lewes River] as seen from a mountain. - 1943-1944.	

## K. Voight Penberthy fonds









acc# 94/127

### YUKON ARCHIVES PHOTO CAPTION LIST

*Caption information supplied by donor.*

*Information in square brackets [ ] provided by Archivist.*

#### PHO 567

<b>YA#</b>	<b>orig#</b>	<b>Description:</b>	
94/127 #56	55	Lewis River. [Lewes River] - 1943-1944.	
94/127 #57	56	Voith [Voight], an evening on the Lewis River [Lewes River] - 1943.	
94/127 #58	57	Lewis River [Lewes River]. Evening. - 1943.	
94/127 #59	58	View from Alaska Highway - 1943-1944.	
94/127 #60	59	Carcross. - 1943.	
94/127 #61	60	View at Carcross, Y.T. - 1943.	
94/127 #62	61	Small beer garden at Carcross, Y.T. - 1943-1944.	
94/127 #63	62	Voight in front of the beer parlor, Carcross, Y.T. - 1943-1944.	



## K. Voight Penberthy fonds

acc# 94/127

### YUKON ARCHIVES PHOTO CAPTION LIST

*Caption information supplied by donor.*

*Information in square brackets [ ] provided by Archivist.*

---

#### PHO 567

<b>YA#</b>	<b>orig#</b>	<b>Description:</b>	
94/127 #64	63	Voith [Voight] in front of beer parlor, Carcross, Y.T. - 1943-1944.	
94/127 #65	64	Lumber barge entering Carcross, Y.T., carrying 90,00 ft of lumber. - 1943-1944.	
94/127 #66	65	Scene taken on boat trip at Carcross - 1943.	
94/127 #67	66	Scene taken on boat trip at Carcross - 1943.	
94/127 #68	67	Voith [Voight] aboard river steamer at Carcross, Yukon, 40 miles from Whitehorse. - 1943-1944.	
94/127 #69	68	Snowcapped [snowcapped] mountains at Carcross. - 1943-1944.	
94/127 #70	69	Sunset on Mirror Lake. - 1943.	
94/127 #71	70	River Steamer "Tutshi" Carcross. - 1943.	

## K. Voight Penberthy fonds

acc# 94/127







### YUKON ARCHIVES PHOTO CAPTION LIST

*Caption information supplied by donor.*

*Information in square brackets [ ] provided by Archivist.*

---

#### PHO 567

<b>YA#</b>	<b>orig#</b>	<b>Description:</b>	
94/127 #72	71	Mountain view from along road to Carcross. - 1943-1944.	
94/127 #73	72	Taken at Mirror Lake. - 1943.	
94/127 #74	73	Mirror Lake seen on the road to Carcross. - 1943-1944.	
94/127 #75	74	1943 Alaska Highway, near camp McCrae Y.T. - 1943-1944.	
94/127 #76	75	White man and his Indian wife who still live in the Indian village. - 1943-1944.	
94/127 #77	76	Abondan [Abandoned] Indian village ] - 1943-1944.	
94/127 #78	77	Abondan [Abandoned] Indian village ] - 1943-1944.	
94/127 #79	78	Half wolf dog owned and lives in Indian village. - 1943-1944.	

## K. Voight Penberthy fonds

acc# 94/127








### YUKON ARCHIVES PHOTO CAPTION LIST

*Caption information supplied by donor.*

*Information in square brackets [ ] provided by Archivist.*

---

#### PHO 567

<b>YA#</b>	<b>orig#</b>	<b>Description:</b>	
94/127 #80	79	Abondan [Abandoned] Indian village]. - 1943-1944.	
94/127 #81	80	Entrance to saw mill. - 1943.	
94/127 #82	81	Sawmill at One Hundred Mile. - 1943-1944.	
94/127 #83	82	Mountain range between Whitehorse and Lake Kluane - 1943-1944.	
94/127 #84	83	Mountain range north of Whitehorse. - 1943-1944.	
94/127 #85	84	Voith [Voight] by Kluane Lake. - 1943-1944.	
94/127 #86	85	Rock formation at Lake Kluane. - 1943-1944.	
94/127 #87	86	Mountain scene. - 1943-1944.	
94/127 #88	87	Car "fording" small river. - 1943-1944.	

## K. Voight Penberthy fonds

acc# 94/127








### YUKON ARCHIVES PHOTO CAPTION LIST

*Caption information supplied by donor.*

*Information in square brackets [ ] provided by Archivist.*

---

#### PHO 567

<b>YA#</b>	<b>orig#</b>	<b>Description:</b>	
94/127 #89	88	A "cat" and carryall, 7/21/43. - 1943.	
94/127 #90	89	Alaska Highway. - 1943-1944.	
94/127 #91	90	Wrecked white diesel. - 1943-1944.	
94/127 #92	91	Wrecked white diesel. - 1943-1944.	
94/127 #93	92	Mountain view near Whitehorse. - 1943-1944.	
94/127 #94	93	View from the Alaska Highway. - 1943-1944.	
94/127 #95	94	View from a mountain drive outside of Whitehorse. - 1943.	
94/127 #96	95	1943 from a mountain drive outside of Whitehorse - 1943.	
94/127 #97	96	Wrecked Army convoy, Alaska Highway trucks. - 1943-1944.	

## K. Voight Penberthy fonds







acc# 94/127

### YUKON ARCHIVES PHOTO CAPTION LIST

*Caption information supplied by donor.*

*Information in square brackets [ ] provided by Archivist.*

#### PHO 567

<b>YA#</b>	<b>orig#</b>	<b>Description:</b>	
94/127 #98	97	Equipment carried by Alcan for Utah Construction, used for road construction. - 1943-1944.	
94/127 #99	98	Alaska Highway truck. - 1943.	
94/127 #100	99	Wrecked Alaska highway truck. - 1943-1944.	
94/127 #101	100	Civilian camp, taken one Sept. evening. - 1943.	
94/127 #102	101	Trucks stuck in muskeg north of Whitehorse. - 1943-1944.	
94/127 #103	102	"Small Bridge" [for Lt. R.R. Small, Co. E. 18th Eng., died in a car accident, Aug. 42], Donjek River. - 1943-1944.	
94/127 #104	103	Alaska highway picture. - 1943-1944.	
94/127 #105	104	Alcan trucks roll on 7/12/43. - 1943.	

## K. Voight Penberthy fonds







acc# 94/127

### YUKON ARCHIVES PHOTO CAPTION LIST

*Caption information supplied by donor.*

*Information in square brackets [ ] provided by Archivist.*

#### PHO 567

<b>YA#</b>	<b>orig#</b>	<b>Description:</b>	
94/127 #106	105	Leader of light tractor convoy. - 1943-1944.	
94/127 #107	106	Convoy of light tractors taken from Camp McCrae Y.T. - 1943.	
94/127 #108	107	Alaska Highway. - 1943-1944.	
94/127 #109	108	Ten truck convoy, troop movement enroute to Dalton Trail Camp. - 1943-1944.	
94/127 #110	109	Sexton Falls by our camp at Dalton Trail. - 1943-1944.	
94/127 #111	110	Sexton Falls at 100 Mile. - 1943-1944.	
94/127 #112	111	Sexton Falls. - 1943-1944.	
94/127 #113	112	Voith [Voight] Dec. - 1943.	

## K. Voight Penberthy fonds

acc# 94/127






### YUKON ARCHIVES PHOTO CAPTION LIST

*Caption information supplied by donor.*

*Information in square brackets [ ] provided by Archivist.*

---

#### PHO 567

<b>YA#</b>	<b>orig#</b>	<b>Description:</b>	
94/127 #114	113	Sexton Falls by Dalton Post Campsite. - 1943-1944.	
94/127 #115	114	Mr. Pringle, operator of Dalton Post for the past fifty years. - 1943-1944.	
94/127 #116	115	Mr. Pringle of Dalton Post with his pack dogs. Each carrying seventy five pounds. - 1943-1944.	
94/127 #117	116	Sexton Falls by Dalton Post Campsite. - 1943-1944.	
94/127 #118	117	Barracks at Dalton Post Campsite. - 1943-1944.	
94/127 #119	118	Voith [Voight] by Sexton Falls. - 1943.	
94/127 #120	119	My "quarters" at Dalton Post Camp. - 1943-1944.	

## K. Voight Penberthy fonds

acc# 94/127

### YUKON ARCHIVES PHOTO CAPTION LIST

*Caption information supplied by donor.*

*Information in square brackets [ ] provided by Archivist.*

---

#### PHO 567

<b>YA#</b>	<b>orig#</b>	<b>Description:</b>	
94/127 #121	120	Mountains along the Haines Highway. - 1943-1944.	
94/127 #122	121	Mountain view as seen from our camp. - 1943-1944.	
94/127 #123	122	Mountains surrounding Dalton Trail Campsite. - 1943-1944.	
94/127 #124	123	Mountains surrounding Dalton Trail Campsite. - 1943-1944.	
94/127 #125	124	Mountains along the Haines Highway. - 1943-1944.	
94/127 #126	125	Dalton Trail Campsite surrounded by mountains. - 1943-1944.	
94/127 #127	126	Mountains along Haines Road. - 1943-1944.	
94/127 #128	127	Mountains surrounding Dalton Trail Campsite. - 1943-1944.	



## K. Voight Penberthy fonds

acc# 94/127

### YUKON ARCHIVES PHOTO CAPTION LIST

*Caption information supplied by donor.*

*Information in square brackets [ ] provided by Archivist.*

#### PHO 567

YA#	orig#	Description:	
94/127 #129	128	Voith [Voight] with a catch of salmon. - 1943-1944.	
94/127 #130	129	Norman Wells Road as seen in Feb. - 1944.	
94/127 #131	130	Norman Wells Road as seen in Feb. - 1944.	
94/127 #132	131	Norman Wells Road as seen in Feb. - 1944.	
94/127 #133	132	Along the Normal Wells Road in Feb. - 1944.	
94/127 #134	133	Norman Wells [Canol] road as seen in Feb. 1944 [Jeep and men, gravel road, snow, mountains behind] - 1944.	
94/127 #135	134	Entering Camp Canol June - 1944.	
94/127 #136	135	Sign near the Mackenzie River June - 1944.	
94/127 #137	136	Camp Canol as seen from the air, May. - 1944.	

## K. Voight Penberthy fonds

acc# 94/127









### YUKON ARCHIVES PHOTO CAPTION LIST

*Caption information supplied by donor.*

*Information in square brackets [ ] provided by Archivist.*

---

#### PHO 567

<b>YA#</b>	<b>orig#</b>	<b>Description:</b>	
94/127 #138	137	Petroleum tank farm, Canol, NWT, May - 1944.	
94/127 #139	138	Mackenzie River, note tank storage farm in the distance. May. - 1944.	
94/127 #140	139	Oil well at Camp Canol none producing. - 1943-1944.	
94/127 #141	140	Oil well at Canol May 44. - 1944.	
94/127 #142	141	QM Barracks Camp Canol July - 1944.	
94/127 #143	142	Qm Barracks Camp located at Canol July - 1944.	
94/127 #144	143	Igloos at Canol, Feb. 1944 [Quonset huts lined up in a camp] - 1944.	
94/127 #145	144	35,000 dollar cabin at Canol. - 1943-1944.	

## K. Voight Penberthy fonds

acc# 94/127








### YUKON ARCHIVES PHOTO CAPTION LIST

*Caption information supplied by donor.*

*Information in square brackets [ ] provided by Archivist.*

---

#### PHO 567

<b>YA#</b>	<b>orig#</b>	<b>Description:</b>	
94/127 #146	145	"35,000 Dollar" Cabin overlooking the Mackenzie River, Aug. - 1944.	
94/127 #147	146	Administration building Canol NWT July. - 1944.	
94/127 #148	147	Mess Hall at Canol May - 1944.	
94/127 #149	148	Docks along the Mackenzie River Camp Canol. - 1944.	
94/127 #150	149	Loading barges at Camp Canol, July '44 [Equipment on barges on the Mackenzie River] - 1944.	
94/127 #151	150	Wm. C. Taylor viewing the Mackenzie River September. - 1944.	
94/127 #152	1-A	Canyon at Whitehorse Y.T. - 1943-1944.	
94/127 #153	2-A	Swinging bridge Whitehorse Y.T. - 1943-1944.	

## K. Voight Penberthy fonds

acc# 94/127





### YUKON ARCHIVES PHOTO CAPTION LIST

*Caption information supplied by donor.*

*Information in square brackets [ ] provided by Archivist.*

---

#### PHO 567

<b>YA#</b>	<b>orig#</b>	<b>Description:</b>	
94/127 #154	3-A	Voight at Miles Canyon, Whitehorse, summer. - 1943.	
94/127 #155	4-A	Whitehorse Rapids. - 1943.	
94/127 #156	5-A	Voith [Voight] at the Whitehorse Rapids. - 1943.	
94/127 #157	6-A	Sunset in the Yukon, July. - 1943.	
94/127 #158	7-A	Early morning sunrise taken from our camp at McCrae. - 1943-1944.	
94/127 #159	8-A	Lewis River [Lewes River] at twilight. - 1943.	
94/127 #160	9-A	Lewis River [Lewes River] at twilight, 1943, location near Whitehorse Y.T. - 1943.	
94/127 #161	10-A	River sternwheeler at Carcross, YT. - 1943.	

## K. Voight Penberthy fonds

acc# 94/127

### YUKON ARCHIVES PHOTO CAPTION LIST

*Caption information supplied by donor.*

*Information in square brackets [ ] provided by Archivist.*

---

#### PHO 567

<b>YA#</b>	<b>orig#</b>	<b>Description:</b>	
94/127 #162	11-A	Lake Bennett at Carcross Y.T. 1943, note streak of oil in the water. - 1943.	
94/127 #163	12-A	Sunset on Mirror Lake. - 1943-1944.	
94/127 #164	13-A	Sunset on Mirror Lake - 1943.	
94/127 #165	14-A	Sunrise on a Sept. morning along the Alaska Highway. - 1943.	
94/127 #166	14-AA	Canyon Creek 100 miles north of Whitehorse, Oct. - 1943.	
94/127 #167	15A	Lake Kluane 100 miles north of Whitehorse, Sept. 43. - 1943.	
94/127 #168	16-A	Mountain view along the Alaska Highway. - 1943-1944.	
94/127 #169	17-A	Near the Haines Road and Alaska Highway Jct. Sept. - 1943.	

## K. Voight Penberthy fonds

acc# 94/127

### YUKON ARCHIVES PHOTO CAPTION LIST

*Caption information supplied by donor.*

*Information in square brackets [ ] provided by Archivist.*

---

#### PHO 567

<b>YA#</b>	<b>orig#</b>	<b>Description:</b>	
94/127 #170	18-A	Mountain range north of Whitehorse. - 1943-1944.	
94/127 #171	19-A	Sexton Falls, Dalton Trail camp, Oct. - 1943.	
94/127 #172	20-A	Sexton Falls by Dalton Post Campsite. - 1943-1944.	
94/127 #173	21-A	Barracks at Dalton Post Campsite. - 1943-1944.	
94/127 #174	22-A	Dalton Post camp, view of large garage and inspection building. - 1943-1944.	
94/127 #175	23-A	Mountain as seen from Dalton Post camp site. - 1943-1944.	
94/127 #176	24-a	Stream running by Dalton Post Camp. - 1943.	
94/127 #177	25-A	Winter in the Yukon. - 1943.	

## K. Voight Penberthy fonds

acc# 94/127





### YUKON ARCHIVES PHOTO CAPTION LIST

*Caption information supplied by donor.*

*Information in square brackets [ ] provided by Archivist.*

---

#### PHO 567

<b>YA#</b>	<b>orig#</b>	<b>Description:</b>	
94/127 #178	26-A	Winter in the Yukon. - 1943.	
94/127 #179	27-A	Meandering stream by Dalton Trail camp site. - 1943-1944.	
94/127 #180	28-A	Meandering stream running by our camp at Dalton. - 1943-1944.	
94/127 #181	29-A	Mountains along the Haines Highway. - 1943-1944.	
94/127 #182	31-A	Mountains along the Haines Highway November - 1943.	
94/127 #183	32-A	Sunrise on the Haines Road December - 1943.	
94/127 #184	33-A	Sunrise on the Haines Highway 9 AM December. - 1943.	
94/127 #185	34-A	View along the Alaska Highway near Whitehorse Dec. - 1943.	

## K. Voight Penberthy fonds

acc# 94/127

### YUKON ARCHIVES PHOTO CAPTION LIST

*Caption information supplied by donor.*

*Information in square brackets [ ] provided by Archivist.*

---

#### PHO 567

<b>YA#</b>	<b>orig#</b>	<b>Description:</b>
94/127 #186	35-A	\$35,000 cabin at Camp Canol overlooking the Mackenzie River. - 1943-1944.
94/127 #187	36-A	\$35,000 cabin at Camp Canol overlooking the Mackenzie River Aug. . - 1944.
94/127 #188	37-A	Mackenzie River Sept. - 1944.
94/127 #189	38-A	Lake near Camp Canol. August - 1944.
94/127 #190	39-A	Midnight Sun June 19, 1944, overlooking the Mackenzie River - 1944.
94/127 #191	40-A	Midnight Sun June 19, 1944 overlooking the Mackenzie River - 1944.
94/127 #192	41-A	Mackenzie River as seen in Feb. - 1944.
94/127 #193	42-A	Roads crossing the Mackenzie River in Feb. - 1944.





## K. Voight Penberthy fonds








acc# 94/127

### YUKON ARCHIVES PHOTO CAPTION LIST

*Caption information supplied by donor.*

*Information in square brackets [ ] provided by Archivist.*

#### PHO 567

<b>YA#</b>	<b>orig#</b>	<b>Description:</b>	
94/127 #194	43-A	Waterfalls in the background, Dodo Canyon, March - 1944.	
94/127 #195	44-A	Norman Wells Road entering Dod Canyon. - 1944.	
94/127 #196	45-A	Norman Wells Road out of Canol. - 1944.	
94/127 #197	46-A	Voith [Voight] on the Canol Road April. - 1944.	
94/127 #198	47-A	Dodo Canyon NWT. 4:00 AM June. - 1944.	
94/127 #199	48-A	Dodo Canyon, June. - 1944.	
94/127 #200	49-A	Dodo Canyon NWT June 1944 4 AM - 1944.	
94/127 #201	50-A	Bear near Camp Canol. - 1943-1944.	
94/127 #202	51-A	Brown bear a visitor at Canol August. - 1944.	

## K. Voight Penberthy fonds

acc# 94/127






### YUKON ARCHIVES PHOTO CAPTION LIST

*Caption information supplied by donor.*

*Information in square brackets [ ] provided by Archivist.*

---

#### PHO 567

<b>YA#</b>	<b>orig#</b>	<b>Description:</b>	
94/127 #203	52-A	View along the Norman Wells Road [Canol], Sept. - 1944.	
94/127 #204	53-A	View from the Norman Wells Road September - 1944.	
94/127 #205	54-A	Moonlight 100 miles south of Canol, NWT, June 7, 1944. - 1944.	
94/127 #206	55-A	View along the Norman Wells Road [Canol], September. - 1944.	
94/127 #207	56-A	Norman Wells Road [Canol] Aug. - 1944.	
94/127 #208	57-A	Norman Wells Road just out of Canol August. - 1944.	
94/127 #209	58-A	View along the Norman Wells Road [Canol] Sept. - 1944.	
94/127 #210	59-A	View along the Norman Wells Road [Canol] Sept. - 1944.	

## K. Voight Penberthy fonds

acc# 94/127







### YUKON ARCHIVES PHOTO CAPTION LIST

*Caption information supplied by donor.*

*Information in square brackets [ ] provided by Archivist.*

---

#### PHO 567

<b>YA#</b>	<b>orig#</b>	<b>Description:</b>	
94/127 #211	60-A	Pipeline suspension bridge over the Lapie [Pelly?] River on the Norman Wells [Canol] Road, Sept. - 1944.	
94/127 #212	61-A	Barge ferrying across Lappie River [Lapie River] on the Norman Wells Road [Canol Road] September - 1944.	
94/127 #213	63-A	Lake Bennett enroute to Skagway by RR Sept. - 1944.	
94/127 #214	64-A	Train along the WP&Y RR Sept. - 1944.	
94/127 #215		Looking up the Lewis River [Lewes River]. Evening - 1943.	
94/127 #216		Lewis River [Lewes River] - 1943.	
94/127 #217		Road under construction. - 1943-1944.	
94/127 #218		Alcan trucks on the Alaska Highway. - 1943-1944.	

## K. Voight Penberthy fonds

acc# 94/127









### YUKON ARCHIVES PHOTO CAPTION LIST

*Caption information supplied by donor.*

*Information in square brackets [ ] provided by Archivist.*

---

#### PHO 567

<b>YA#</b>	<b>orig#</b>	<b>Description:</b>	
94/127 #219		Road construction. - 1943-1944.	
94/127 #220		Picture taken at McCrae, Jeep in Alcan dust! July. - 1943.	
94/127 #221		Powell and Wylie in Whitehorse. - 1943-1944.	
94/127 #222		M. Osowski by Stud. Reefer Refg. Truck [refrigerator truck?] - 1943-1944.	
94/127 #223		Wylie at Wh. [Whitehorse]. - 1943-1944.	
94/127 #224		Cpl. T. Ryder, Chester, England. - 1943-1944.	
94/127 #225		Forest fire in distance of about 200 miles. - 1943-1944.	
94/127 #226		Road construction. - 1943-1944.	

## K. Voight Penberthy fonds

acc# 94/127






### YUKON ARCHIVES PHOTO CAPTION LIST

*Caption information supplied by donor.*

*Information in square brackets [ ] provided by Archivist.*

---

#### PHO 567

<b>YA#</b>	<b>orig#</b>	<b>Description:</b>	
94/127 #227		Equipment carried by Alcan for Utah Construction, used for road construction. - 1943-1944.	
94/127 #228		1943 Note airplane in picture. - 1943.	
94/127 #229		Frank Dabney Smyrna Georgia. - 1943-1944.	
94/127 #230		Scene taken on boat trip at Carcross. - 1943.	
94/127 #231		Scene taken on boat trip at Carcross. - 1943.	
94/127 #232		Car "fording" a river and Stuck! - 1943-1944.	
94/127 #233		A tent on fire in Whitehorse. - 1943-1944.	
94/127 #234		Train with supplies entering Whitehorse. - 1943-1944.	
94/127 #235		Inside of an ATC Dog C-47. - 1943-1944.	

## K. Voight Penberthy fonds

acc# 94/127

### YUKON ARCHIVES PHOTO CAPTION LIST

*Caption information supplied by donor.*

*Information in square brackets [ ] provided by Archivist.*

---

#### PHO 567

<b>YA#</b>	<b>orig#</b>	<b>Description:</b>	
94/127 #236		Inside of an ATC Doug C-47 July. - 1944.	
94/127 #237		Between Nelson and Canol July. - 1944.	
94/127 #238		Mackenzie River May - 1944.	
94/127 #239		Air view of Canol NWT 5/20/44. - 1944.	
94/127 #240		Mackenzie River June 21, 1944. - 1944.	
94/127 #241		Flight in May - 1944.	
94/127 #242		View taken between Ft. Nelson and Wh. [Whitehorse] May - 1944.	
94/127 #243		Mackenzie River looking toward Norman Wells NWT. - 1943-1944.	
94/127 #244		Flight between Wh. [Whitehorse] and Ft. Nelson. - 1943-1944.	

## K. Voight Penberthy fonds

acc# 94/127

### YUKON ARCHIVES PHOTO CAPTION LIST

*Caption information supplied by donor.*

*Information in square brackets [ ] provided by Archivist.*

---

#### PHO 567

<b>YA#</b>	<b>orig#</b>	<b>Description:</b>	
94/127 #245		Flight between Wh. [Whitehorse] and Ft. Nelson. - 1943-1944.	
94/127 #246		Liard River May - 1944.	
94/127 #247		Flight in May - 1944.	
94/127 #248		Flight in May - 1944.	
94/127 #249		Flight between Wh. [Whitehorse] and Ft. Nelson. - 1943-1944.	
94/127 #250		Mackenzie River June 21, 1944. - 1944.	
94/127 #251		Norman Wells in distance taken on the Mackenzie River. - 1943-1944.	
94/127 #252		Mt. [mountain] view Yukon. Wh. [Whitehorse] airport center. Town of Wh. Center right. 7/9/43. - 1943.	

## K. Voight Penberthy fonds

acc# 94/127

### YUKON ARCHIVES PHOTO CAPTION LIST

*Caption information supplied by donor.*

*Information in square brackets [ ] provided by Archivist.*

---

#### PHO 567

<b>YA#</b>	<b>orig#</b>	<b>Description:</b>	
94/127 #253		Mountain view in the Yukon Territory 7/9/43. - 1943.	
94/127 #254		Un-named lake in the Yukon 7/9/43. - 1943.	
94/127 #255		Un-named lake in the Yukon 7/9/43. - 1943.	
94/127 #256		Mountain view in the Yukon Territory 7/9/43. - 1943.	
94/127 #257		Dodo Canyon. - 1943-1944.	
94/127 #258		View along the Alaska Highway outside of Whitehorse. - 1943-1944.	
94/127 #259		Mountains surrounding Whitehorse Yukon July. - 1943.	
94/127 #260		Alaska Highway in front of our camp McCrae Whitehorse. - 1943-1944.	



## K. Voight Penberthy fonds

acc# 94/127

### YUKON ARCHIVES PHOTO CAPTION LIST

*Caption information supplied by donor.*

*Information in square brackets [ ] provided by Archivist.*

---

#### PHO 567

<b>YA#</b>	<b>orig#</b>	<b>Description:</b>
94/127 #261		Morris Lake [Marsh Lake], 30 miles south of Whitehorse July, 1943. - 1943.
94/127 #262		Morris Lake [Marsh Lake], 30 miles south of Whitehorse July, 1943. - 1943.
94/127 #263		Morris Lake [Marsh Lake], 30 miles south of Whitehorse July, 1943. - 1943.
94/127 #264		Morris Lake [Marsh Lake], 30 miles south of Whitehorse July, 1943. - 1943.
94/127 #265		Morris Lake [Marsh Lake], 30 miles south of Whitehorse July, 1943. - 1943.
94/127 #266		Morris Lake [Marsh Lake], 30 miles south of Whitehorse July, 1943. - 1943.
94/127 #267		Mountain view in the Yukon Territory 7/9/43. - 1943.



## K. Voight Penberthy fonds

acc# 94/127




### YUKON ARCHIVES PHOTO CAPTION LIST

*Caption information supplied by donor.*

*Information in square brackets [ ] provided by Archivist.*

---

#### PHO 567

<b>YA#</b>	<b>orig#</b>	<b>Description:</b>	
94/127 #268		Mountain view in the Yukon Territory 7/9/43. - 1943.	
94/127 #269		Bay at Carcross Y.T. - 1943-1944.	
94/127 #270		View along the Alaska Highway. - 1943-1944.	
94/127 #271		Taken by Snow Lake. - 1943.	
94/127 #272		1943 Wally Selligman at Camp McCrae. - 1943.	
94/127 #273		[no caption] - 1943-1944.	
94/127 #274		View along the White pass and Yukon RR. Note RR tack in center of picture. - 1943-1944.	
94/127 #275		Merwyn Lake out of Canol - 1944.	

## K. Voight Penberthy fonds

acc# 94/127




### YUKON ARCHIVES PHOTO CAPTION LIST

*Caption information supplied by donor.*

*Information in square brackets [ ] provided by Archivist.*

---

#### PHO 567

YA#	orig#	Description:	
94/127 #276		Active oil well on Goose Island located between Canol and N.W. [Norman Wells] - 1943-1944.	
94/127 #277		[no caption] - 1943-1944.	
94/127 #278		Jean Lorn Jan 44. - 1944.	
94/127 #279		[no caption] - 1943-1944.	
94/127 #280		Note bird in center of picture 7/9/43. - 1943.	
94/127 #281		[no caption] - 1943-1944.	
94/127 #282		Mt. [mountain] view Yukon. Wh. [Whitehorse] airport center. Town of Wh. Center right. 7/9/43. - 1943.	
94/127 #283		[no caption] - 1943-1944.	

YUKON ARCHIVES PHOTO CAPTION LIST

*Caption information supplied by donor.*

*Information in square brackets [ ] provided by Archivist.*

PHO 567

YA#	orig#	Description:
94/127 #284		View taken while boating on the Lewis River [Lewes River]. - 1943.
94/127 #285		1943 Snow Lake located outside of W.H. [Whitehorse]. - 1943.
94/127 #286		Snow Lake located outside of Whitehorse. - 1943-1944.
94/127 #287		Mirror Lake. - 1943.
94/127 #288		Alaska Highway truck. - 1943.
94/127 #289		Wayne Ackley in Foley Pst. Office. - 1943-1944.
94/127 #290		Wayne Ackley in Foley Pst. Office. - 1943-1944.
94/127 #291		Light tractor. - 1943.



## K. Voight Penberthy fonds

acc# 94/127

### YUKON ARCHIVES PHOTO CAPTION LIST

*Caption information supplied by donor.*

*Information in square brackets [ ] provided by Archivist.*

---

#### PHO 567

<b>YA#</b>	<b>orig#</b>	<b>Description:</b>	
94/127 #292		Approaching convoy of light tractors. - 1943.	
94/127 #293		Wayne Ackley moving 50 gal oil barrels. - 1943-1944.	
94/127 #294		Water fall as seen from the Norman Wells Road September. - 1944.	
94/127 #295		View as seen from our boat along the Alaskan waters September. - 1944.	
94/127 #296		From a mountain drive note plane in picture. - 1943.	
94/127 #297		View from train over the White Pass and Yukon RR Sept. 44. - 1944.	
94/127 #298		Water fall as seen from the Norman Wells Road September. - 1944.	
94/127 #299		View from Alaska Highway. - 1943.	

## K. Voight Penberthy fonds

acc# 94/127





### YUKON ARCHIVES PHOTO CAPTION LIST

*Caption information supplied by donor.*

*Information in square brackets [ ] provided by Archivist.*

---

#### PHO 567

<b>YA#</b>	<b>orig#</b>	<b>Description:</b>	
94/127 #300		Scene taken from boat trip at Carcross. -	
94/127 #301		View along the Alaska Highway. - 1943.	
94/127 #302		Sexton Falls. - 1943-1944.	
94/127 #303		Sexton Falls. - 1943-1944.	
94/127 #304		Voith. [Voight] - 1943.	
94/127 #305		Voith [Voight] by "Sexton Falls." - 1943.	
94/127 #306		By "Sexton Falls". - 1943-1944.	
94/127 #307		Mountain view in the Yukon Territory 7/9/43. - 1943.	
94/127 #308		Wayne Ackley at Haines, Alaska. - 1943-1944.	

## K. Voight Penberthy fonds

acc# 94/127




### YUKON ARCHIVES PHOTO CAPTION LIST

*Caption information supplied by donor.*

*Information in square brackets [ ] provided by Archivist.*

---

#### PHO 567

<b>YA#</b>	<b>orig#</b>	<b>Description:</b>	
94/127 #309		Alaska Highway. - 1943-1944.	
94/127 #310		Mountain view in the Yukon Territory 7/9/43. - 1943.	
94/127 #311		Swinging Bridge Whitehorse, Y.T. - 1943-1944.	
94/127 #312		Sunset in the Yukon, July. - 1943.	
94/127 #313		Utah Construction Co. yard Whitehorse Y.T. - 1943.	
94/127 #314		Utah Construction Co. yard Whitehorse Y.T. - 1943.	
94/127 #315		Mirror Lake as seen from the Alaska Highway on road to Carcross Y.T. - 1943-1944.	
94/127 #316		Army plane landing in Whitehorse. - 1943-1944.	

## K. Voight Penberthy fonds

acc# 94/127





### YUKON ARCHIVES PHOTO CAPTION LIST

*Caption information supplied by donor.*

*Information in square brackets [ ] provided by Archivist.*

---

#### PHO 567

<b>YA#</b>	<b>orig#</b>	<b>Description:</b>	
94/127 #317		Indian settlement along the Lewis River [Lewes River] - 1943.	
94/127 #318		Rainbow Lake on Carcross Rd. 7 P.M. - 1943-1944.	
94/127 #319		Scenery on Carcross Rd. - 1943-1944.	
94/127 #320		Scene taken on boat trip at Carcross - 1943.	
94/127 #321		Mountain view as seen from the Alaska Highway. - 1943-1944.	
94/127 #322		Snow Lake. - 1943.	
94/127 #323		Alaska Highway. - 1943-1944.	
94/127 #324		Snow Lake on a summer evening. - 1943.	