

YUKON ARCHIVES PHOTO CAPTION LIS

*Text copied off backs of photographs.
Information in square brackets [] supplied by Museum and Yukon Archives' staff.
Photographs #1-48 are from the George Johnston Museum, Pearl Keenan collection; photograph #49 is from the George Johnston Museum, Herb Foxcroft collection.
Further details about these photographs are available in the Yukon Archives Descriptive Database at www.yukonarchives.ca*

PHO 400

| YA# | Description: | |
|----------|--|---|
| 90/29 #1 | Nisutlin Bridge - 1943. |  |
| 90/29 #2 | Brooks Brook [Brook's Brook Camp - Mile 830] - 1943. |  |
| 90/29 #3 | Teslin, Alaska Highway [Truck stuck in mud] - 1943. |  |
| 90/29 #4 | Johnsons Crossing - 1943. |  |
| 90/29 #5 | Teslin [Black bear scavenging in Teslin dump] - 1943. |  |
| 90/29 #6 | Camp E - 1942. |  |
| 90/29 #7 | Alaska Highway, Teslin [Truck stuck in highway mud] - 1943. |  |






YUKON ARCHIVES PHOTO CAPTION LIS

Text copied off backs of photographs.

Information in square brackets [] supplied by Museum and Yukon Archives' staff. Photographs #1-48 are from the George Johnston Museum, Pearl Keenan collection; photograph #49 is from the George Johnston Museum, Herb Foxcroft collection.

Further details about these photographs are available in the Yukon Archives Descriptive Database at www.yukonarchives.ca








PHO 400

| YA# | Description: | |
|------------|--|---|
| 90/29 #8 | Johnsons Crossing [Bridge] - 1943. |  |
| 90/29 #9 | Dowell Con Camp, Teslin - 1943. |  |
| 90/29 #10 | Dowell Camp E - 1943. |  |
| 90/29 #11 | Teslin airport [Original Teslin airport (flight tower)] - 1943. |  |
| 90/29 #12 | Alaska Highway [Cat and buggy stuck in Alaska Highway] - 1943. |  |
| 90/29 #13 | Teslin, Yukon [Earth movers] - 1942. |  |
| 90/29 #14 | Teslin air-port [Teslin airport under construction] - 1943. |  |

YUKON ARCHIVES PHOTO CAPTION LIS

*Text copied off backs of photographs.
 Information in square brackets [] supplied by Museum and Yukon Archives' staff.
 Photographs #1-48 are from the George Johnston Museum, Pearl Keenan collection; photograph #49 is from the George Johnston Museum, Herb Foxcroft collection.
 Further details about these photographs are available in the Yukon Archives Descriptive Database at www.yukonarchives.ca*





PHO 400

| YA# | Description: | |
|------------|--|---|
| 90/29 #15 | Teslin air-port [Teslin airport under construction] - 1943. |  |
| 90/29 #16 | Father Dentoe [Father Dentoe (middle) with 2 friends] - 1943. |  |
| 90/29 #17 | [American Army Truck Chapel, n.d.] |  |
| 90/29 #18 | not copied | |
| 90/29 #19 | [Caterpillar and Earthmover] - 1942. |  |
| 90/29 #20 | [Caterpillar and Earthmover] - 1943. |  |
| 90/29 #21 | Dowell Camp E Teslin [Quonset hut with 2 men in foreground] - 1943. |  |
| 90/29 #22 | [Irving Berlin's "This is the Army", Canadian premiere at Whitehorse, Yukon] - [Sep] 1943. |  |

YUKON ARCHIVES PHOTO CAPTION LIS

*Text copied off backs of photographs.
 Information in square brackets [] supplied by Museum and Yukon Archives' staff.
 Photographs #1-48 are from the George Johnston Museum, Pearl Keenan collection; photograph #49 is from the George Johnston Museum, Herb Foxcroft collection.
 Further details about these photographs are available in the Yukon Archives Descriptive Database at www.yukonarchives.ca*





PHO 400

| YA# | Description: | |
|------------|---|---|
| 90/29 #23 | [Unknown camp, n.d.] |  |
| 90/29 #24 | Teslin, Yukon [U.S. Highway patrol] - 1943. |  |
| 90/29 #25 | not copied | |
| 90/29 #26 | Dead-Man Creek [Ice formation - Deadman Creek, Mile 827, n.d.] [Photo is blurry.] |  |
| 90/29 #27 | Whitehorse, Yukon [Paddlewheeler Bonanza King] - 1943. |  |
| 90/29 #28 | Alcan, Teslin [Rolled truck] - 1943. |  |
| 90/29 #29 | Alaska Highway, Paul Burt - 1943. |  |

YUKON ARCHIVES PHOTO CAPTION LIS

Text copied off backs of photographs.
Information in square brackets [] supplied by Museum and Yukon Archives' staff.
Photographs #1-48 are from the George Johnston Museum, Pearl Keenan collection; photograph #49 is from the George Johnston Museum, Herb Foxcroft collection.
Further details about these photographs are available in the Yukon Archives Descriptive Database at www.yukonarchives.ca





PHO 400

| YA# | Description: | |
|-----------|---|---|
| 90/29 #30 | Johnsons Crossing [Bus on highway] - 1943. |  |
| 90/29 #31 | not copied | |
| 90/29 #32 | [Road camp sign reading "Morse Bros. and Associated Camp 16-E Hyland River, - Mile 323] |  |
| 90/29 #33 | not copied | |
| 90/29 #34 | not copied | |
| 90/29 #35 | Alaska Highway [Construction trucks] - 1942. |  |
| 90/29 #36 | Paul Burt, Teslin Bridge [Nisutlin Bay Bridge] - 1943-1944. |  |

YUKON ARCHIVES PHOTO CAPTION LIS

Text copied off backs of photographs.
Information in square brackets [] supplied by Museum and Yukon Archives' staff.
Photographs #1-48 are from the George Johnston Museum, Pearl Keenan collection; photograph #49 is from the George Johnston Museum, Herb Foxcroft collection.
Further details about these photographs are available in the Yukon Archives Descriptive Database at www.yukonarchives.ca





PHO 400

| YA# | Description: | |
|------------|--|---|
| 90/29 #37 | Highway, 1943, Teslin [Caterpillar pulling a truck out of mud ruts on the highway] - 1943. |  |
| 90/29 #38 | not copied | |
| 90/29 #39 | ditto | |
| 90/29 #40 | [Scene near Teslin with a truck on the road] - 1943. |  |
| 90/29 #41 | Dead-man Mountain [Deadman Mountain - Mile 821] - 1942. |  |
| 90/29 #42 | Sol grave [Soldier's grave south of Teslin on the highway.] |  |
| 90/29 #43 | not copied | |
| 90/29 #44 | not copied | |

YUKON ARCHIVES PHOTO CAPTION LIS

*Text copied off backs of photographs.
 Information in square brackets [] supplied by Museum and Yukon Archives' staff.
 Photographs #1-48 are from the George Johnston Museum, Pearl Keenan collection; photograph #49 is from the George Johnston Museum, Herb Foxcroft collection.
 Further details about these photographs are available in the Yukon Archives Descriptive Database at www.yukonarchives.ca*

PHO 400

| YA# | Description: | |
|------------|---|---|
| 90/29 #45 | Teslin [Scene near Teslin] |  |
| 90/29 #46 | Highway [Stuck on Highway with soldiers sitting on the bank] - 1943. |  |
| 90/29 #47 | not copied | |
| 90/29 #48 | [Dolly Porter and Jenny Johnston, n.d.] |  |
| 90/29 #49 | *Transcribed from sheet enclosed with photo. Dehaviland "Tiger" Moth jointly owned by W.R. "Bob" Williamson and Herb Foxcroft. It is parked beside the R.C.A.F. Tower at the Teslin, Y.T. airstrip. The photo was taken in 1948, the tower was destroyed by fire during the following winter. It housed the weather office and the radio range of the Dept. of Transport Air Services and in addition the R.C.A.F. Administration Office. - 1948. |  |