

YUKON ARCHIVES PHOTO CAPTION LIST

Caption information supplied by donor.

Information in square brackets [] provided by Archivist.

Further details about these photographs are available in the Yukon Archives

Descriptive Database at www.yukonarchives.ca

PHO 353

YA#	Description:
87/100 #1	Alaska Highway from Beaton River, 1946
87/100 #2	Ft. Nelson, 1946
87/100 #3	Ft. Nelson staging post, 1946
87/100 #4	Our hotel at Ft. Nelson, 1946
87/100 #5	Signs at Watson Lake, 1946
87/100 #6	Watson Lake, 1946
87/100 #7	Dinner stop at Teslin Lake, 1946 [Three people standing outside of a house at water's edge.] - 1946.
87/100 #8	Whitehorse from the White Pass Hotel, 1946



YUKON ARCHIVES PHOTO CAPTION LIST

Caption information supplied by donor.

Information in square brackets [] provided by Archivist.

Further details about these photographs are available in the Yukon Archives

Descriptive Database at www.yukonarchives.ca

PHO 353

YA#

Description:

87/100 #9

The mess tent at Judas Creek

87/100 #10

Judas Creek Camp

87/100 #11

The mighty hunter [Ted Lawrence] at Judas Creek

87/100 #12

George Hueston, Jack Baker, Grant Prentice

87/100 #13

Bridge at Johnson's Crossing - 1946-1949.



87/100 #14

The swimming hole at Johnson's Crossing
{Portion of bridge visible.} - 1946-1949.



87/100 #15

The camp at the bridge from Johnson's Crossing (white building - mess hall, torn down in 1948; Bob Porsild's lodge eventually built in front of mess hall) - before 1948.



87/100 #16

Ernie Peters at the bath

YUKON ARCHIVES PHOTO CAPTION LIST

Caption information supplied by donor.

Information in square brackets [] provided by Archivist.

*Further details about these photographs are available in the Yukon Archives
Descriptive Database at www.yukonarchives.ca*

PHO 353

YA#

Description:

87/100 #17

Johnson's Crossing Bridge

[The camp, including the white building - mess hall, visible on
opposite side of river.] - 1946-1949.



87/100 #18

The day we left

87/100 #19

Jimmy Patterson and Ed Lee

87/100 #20

Lunch stop going up White Mountain

87/100 #21

White Mountain from Tagish

87/100 #22

Preparing the station on White Mountain

87/100 #23

Lake on Judas Mountain. Part of Marsh Lake in background

87/100 #24

Bill McKenzie

YUKON ARCHIVES PHOTO CAPTION LIST

Caption information supplied by donor.

Information in square brackets [] provided by Archivist.

*Further details about these photographs are available in the Yukon Archives
Descriptive Database at www.yukonarchives.ca*

PHO 353

YA#	Description:
87/100 #25	Small lake on trail into Marsh Mt.
87/100 #26	Smoke from Marsh fire, from White Mt.
87/100 #27	Bill McKenzie at fire
87/100 #28	The firefighters at 'Marsh'
87/100 #29	Red, me (Ted Lawrence), Fred on Tagish
87/100 #30	George Hueston camped on Tagish
87/100 #31	Lunch stop on the way to Mt. Michie. L to R: Bob Redel, Jack Baker, Johnny Patterson, Ted Lawrence, Wilf Madden (7 mile hike from Hwy to foot of the mountain)
87/100 #32	Looking north from Mt. Michie

YUKON ARCHIVES PHOTO CAPTION LIST

Caption information supplied by donor.

Information in square brackets [] provided by Archivist.

*Further details about these photographs are available in the Yukon Archives
Descriptive Database at www.yukonarchives.ca*

PHO 353

YA#

Description:

87/100 #33

Mt. Michie from White

87/100 #34

Ed Lee and Bob Ridel in snow on Michie

87/100 #35

Jack Baker on top of Streak

87/100 #36

Shifty (Jack) McKenzie at home in his slippers

87/100 #37

Johnny Patterson enroute to Streak

87/100 #38

John P's Yukon Belle

87/100 #39

The "saddle" on Bryde taken from Bryde Jr.

87/100 #40

Grant Prentice on top of Bryde Jr. Teslin Lake and Teslin
Mtn. in background - 1946-1949.



YUKON ARCHIVES PHOTO CAPTION LIST

Caption information supplied by donor.

Information in square brackets [] provided by Archivist.

*Further details about these photographs are available in the Yukon Archives
Descriptive Database at www.yukonarchives.ca*

PHO 353

YA#	Description:
87/100 #41	The observer party on Bryde. Grant Prentice, me, George Hueston
87/100 #42	The moustachio kid going over to Hayes (Mt.) in the freighter
87/100 #43	Camp at foot of Mt. Hayes. Pete and Johnny washing dishes.
87/100 #44	Bob Redel going over to Hayes in the freighter
87/100 #45	Me on way up Mt. Hayes
87/100 #46	Me on top of Mt. Hayes
87/100 #47	Me - on the climb up the Dawson Peaks
87/100 #48	The southwest members of the peaks - edge of meadow in foreground

YUKON ARCHIVES PHOTO CAPTION LIST

Caption information supplied by donor.

Information in square brackets [] provided by Archivist.

Further details about these photographs are available in the Yukon Archives Descriptive Database at www.yukonarchives.ca

PHO 353

YA#	Description:
87/100 #49	Meadow with glacial lake against the peaks - a sight worth the climb
87/100 #50	[Homeward trip via White Pass Railway from Whitehorse to Skagway and then by steamer to Juneau, Wrangell, Prince Rupert, Alert Bay and Vancouver.] A 'has been' of not so long ago! Shifty, Jack Baker and Freddy [Farrel] "The Duchess"
87/100 #51	Some more "has beens" - abandoned lake and river boats
87/100 #52	Indian kids on dock at Alert Bay scrambling for coins tossed by passengers from ship's dock
87/100 #53	As above. Indian kids on dock at Alert Bay scrambling for coins tossed by passengers from ship's dock.
87/100 #54	The Princess Louise (our boat) at Alert Bay
87/100 #55	Mile 0 - Alaska Highway, Dawson Creek. L to R: Ed Lee, Jack McKenzie, Ted Lawrence, Ernie Peters, 1946-1947

YUKON ARCHIVES PHOTO CAPTION LIST

Caption information supplied by donor.

Information in square brackets [] provided by Archivist.

Further details about these photographs are available in the Yukon Archives

Descriptive Database at www.yukonarchives.ca

PHO 353

YA#

Description:

87/100 #56

self

87/100 #57

Bill McKenzie, self at Judas Creek, 1946

87/100 #58

Ernie Peters, Shifty (Jack) McKenzie, Ed Lee, George Hueston

87/100 #59

Alaska Highway near Teslin - 1946-1949.



87/100 #60

Scenes from Mt. Cambrey, June 1947

87/100 #61

As above. Scenes from Mt. Cambrey, June 1947

87/100 #62

View from top of Mt. Bush

87/100 #63

Highway washout - Smart River, Mile Post 760




YUKON ARCHIVES PHOTO CAPTION LIST

Caption information supplied by donor.

Information in square brackets [] provided by Archivist.

Further details about these photographs are available in the Yukon Archives Descriptive Database at www.yukonarchives.ca

PHO 353

- | YA# | Description: | |
|------------|---|---|
| 87/100 #64 | Tower at West Base, Mile Post 752, 1947 (Jack Baker) | |
| 87/100 #65 | The Gang, 1947, at Morley Lake (MP 776)
[Group of twelve men, some shirtless.] - 1947. |  |
| 87/100 #66 | Wolf shot at Pine Lake, 1948. Rancheria River site | |
| 87/100 #67 | July 1, 1948 at Teslin Indian Village (George Johnston's car left - first car in Teslin - \$2 a ride) Houses of whip-sawn lumber
[Group of men sitting on grass. Possibly during Dominion Day activities.] - 1 Jul 1948. |  |
| 87/100 #68 | Camp at Pine Lake, 1948 | |
| 87/100 #69 | Rancheria River at Pine Lake Camp. Tom Laviolette. Mt. Caribou in background. | |
| 87/100 #70 | Camp at Morley Lake, 1948
[View of vehicles and buildings.] - 1948. |  |

YUKON ARCHIVES PHOTO CAPTION LIST

Caption information supplied by donor.

Information in square brackets [] provided by Archivist.

Further details about these photographs are available in the Yukon Archives

Descriptive Database at www.yukonarchives.ca

PHO 353

YA#

Description:

87/100 #71

First test flight at 770 - 1948

87/100 #72

Ken Terris with 25 lb. Pike

87/100 #73

The helicopter crew - Hugh, Al and Bill

87/100 #74

Self-setting light by compass on Mt. Swamp

87/100 #75

Helicopter landing near the peak of Mt. Cambrey, 1948

87/100 #76

At Mt. Swamp

87/100 #77

John (Red) Keats at Mt. Springs

87/100 #78

Self, at springs

87/100 #79

49 sq. ft. of hell on top of Mt. Caribou

YUKON ARCHIVES PHOTO CAPTION LIST

Caption information supplied by donor.

Information in square brackets [] provided by Archivist.

*Further details about these photographs are available in the Yukon Archives
Descriptive Database at www.yukonarchives.ca*

PHO 353

YA#	Description:	
87/100 #80	Falls on Rancheria River - about Mile Post 719	
87/100 #81	George Hueston - 14 grayling in half an hour	
87/100 #82	The pet at Morley Lake, 1947 [[Man feeding a bear.] - 1947.	
87/100 #83	John (Red) Keats and Jack McKenzie at Swift River, 1948	
87/100 #84	John (Red) Keats at Swift River, 1948 (grayling)	
87/100 #85	Ken Terris, George Price and Shifty (Jack) McKenzie at Swift River, 1948	
87/100 #86	Swimming horses across Liard River at Lower Post	
87/100 #87	Frank, Danny, Mr. X	

YUKON ARCHIVES PHOTO CAPTION LIST

Caption information supplied by donor.

Information in square brackets [] provided by Archivist.

*Further details about these photographs are available in the Yukon Archives
Descriptive Database at www.yukonarchives.ca*

PHO 353

YA#

Description:

87/100 #88

Ted Lawrence and Jack McKenzie, filing an axe, 1948

87/100 #89

Skookum

87/100 #90

Dan - Camp enroute to station Albert

87/100 #91

Dalziels Waco - gassing up on the Liard River at Lower Post
[Two men with a floatplane.]



87/100 #92

Self and miniature tower erected at Watson Lake by
Geodetic crew, 1949

87/100 #93

Watson Lake sign post area.

87/100 #94

Self - camp site enroute to Station Mosquito

YUKON ARCHIVES PHOTO CAPTION LIST

Caption information supplied by donor.

Information in square brackets [] provided by Archivist.

*Further details about these photographs are available in the Yukon Archives
Descriptive Database at www.yukonarchives.ca*

PHO 353

YA#	Description:
87/100 #95	Yukon Mosquito [A giant (fake) Yukon mosquito in flight carrying a rabbit. Trees in the background. Snow is on the ground. Photographs 82/48 #9, 86/50 #17215, 87/100 #95, 2005/158 #83, and 2005/158 #84 are similar.] - [ca. 1947].
87/100 #96	Tower construction in the Yukon, 1949
87/100 #97	Yukon crew - 1949
87/100 #98	(J. McKenzie's note: Tower - Tripod and scaffold constructed out of spruce. Instrument on top of tripod. Scaffold built around the tripod. Instrument stands on floor of scaffold. Towers sometimes 100 ft. high. This tower is probably in BC - very few if any towers were built in Yukon - tops of mountains used, so no need to built tower.)