


YUKON ARCHIVES PHOTO CAPTION LIST

- | YA# | Orig# | Subject(s) and Description: |
|-------------|--------------|---|
| 6593 | A1 | Keno Hill Area - Ore Hauling
Ore Hauling
Ed Barker driving a cat pulling a load of ore. In the winter of 1922-1923 Treadwell Yukon Company introduced the first cat to ship ore to Mayo Landing. -- [1922-1923]. |
| 6594 | A5 | Keno City - Wood Hauling
Bellerby, Jack
Elifson, Alf
Wood Hauling - Keno City
A Treadwell Yukon 10 ton cat attached to four sleds filled with wood and freight at Keno City just north of Mayo. This was the first cat brought on the overland trail from Whitehorse to Keno City. Left to Right in photograph [Jack Bellerby] and Alf Elifson Keno City. -- 1922-1923. |
| 6595 | A7 | Transportation - Caterpillar Tractor
Forrest, Emil
Barker, Ed
Two Treadwell Yukon cats and their drivers Emil Forrest on the ground and Ed Barker on the cat at the foot of Glacier Hill in the [Keno Hill] area -- [1922-1923]. |
| 6596 | A8 | Transportation - Caterpillar Tractor
Two Treadwell Yukon cats hauling sleds of freight at Glacier Hill in the [Keno Hill] area. Men are seen in the background. -- [1922-1923]. |
| 6597 | A10 | Cram, J.K. (Paddy)
A view of J.K. (Paddy) Cram, a Consolidated Mining and Smelter Co. engineer doing his laundry on McKay Hill in the Beaver River area NE of Keno City. He was responsible for assessment work in this area. -- [1922-1923]. |

YUKON ARCHIVES PHOTO CAPTION LIST

- | YA# | Orig# | Subject(s) and Description: | |
|------|-------|---|---|
| 6598 | A12 | <p>Ore Hauling
 Transportation - Caterpillar Tractor
 Keno Hill Area - Ore Hauling</p> <p>A Treadwell Yukon cat hauling four sleighs loaded with sand at Glacier Hill in the Keno Hill area. Two men are on the sleighs. -- .</p> | |
| 6599 | A16 | <p>Forrest, Emil
 Transportation - Caterpillar Tractor</p> <p>Emil Forrest in the cab of a 10 ton gas operated Holt caterpillar tractor. The cat was brought over the winter trail from Whitehorse to Mayo. Treadwell Yukon's Mayo office is the corrugated metal building to the left of the photograph. Mayo. -- [1922-1923].</p> |  |
| 6600 | A18 | <p>Forrest, Emil
 Transportation - Caterpillar Tractor
 Morrison, Don
 Hogan, Paul</p> <p>A view of a Holt 10 ton gasoline operated 10 ton caterpillar tractor and its caboose. Emil Forrest is sitting on the cat and Don Morrison and Paul Hogan are amongst the four men leaning on the caboose. Mayo. -- [1922-1923].</p> | |
| 6601 | A22 | <p>Transportation - Caterpillar Tractor</p> <p>Treadwell Yukon's cat #2 loaded with freight and men crosses the Stewart River on its way overland to Mayo from Whitehorse. -- [1922-1923].</p> | |
| 6602 | A24 | <p>Transportation - Caterpillar Tractor
 Mayo - W.P.&Y.R. freight shed</p> <p>Treadwell Yukon's cat #2 pulls into Mayo from its overland journey from Whitehorse. Freight and many men and children are watching the proceedings. The W.P. freight shed is in the background. -- [1922-1923].</p> | |

YUKON ARCHIVES PHOTO CAPTION LIST

YA# **Orig#** **Subject(s) and Description:**

6603 **A25** **Minto Bridge
Transportation - Caterpillar Tractor
Barker, Ed
Jones, Mr.**



A view of Treadwell Yukon's 10 ton cat hauling two sleighs of freight as it crosses Minto Bridge just north of Mayo. Minto Bridge was a community that developed in response to the mining industry in the Keno Hill area. Ed Barker is driving and Jones is on the sleigh. Minto roadhouse is to the right of this photograph. -- [1922-1923].

6604 **A31** **Mayo - Fire Hall
Transportation - Caterpillar Tractor
Bellaby, Pat**

A view of Treadwell Yukon's 10 ton cat pulling Mayo's firehall up from the riverbank. Pat Bellaby, wharf superintendent for W.P. & Y.R. is to the right of the photograph. The board with white writing on it reads "Wanted new umpire for baseball game on bases apply Dick." -- [pre 1926].

6605 **A34** **Bruce, Billy
Ore Hauling
Greenfield and Pickering - Transport**

A six member horse team hauling an ore sleigh weighing 15 tons. Billy Bruce was driving for the local freighter(s) of Greenfield and Pickering between the mines on Keno Hill and the sternwheeler port at Mayo. -- [1922-1923].

6606 **A36** **Transportation - Greenfield and Pickering
Ore Hauling
Greenfield and Pickering - Transport**

A team of twelve horses are shown hauling a sled full of ore at the base of Glacier Hill in the [Keno Hill area]. The team and sled were owned by Greenfield and Pickering a local freight company from Mayo. Six horses were used to haul normally but to go up hill twelve. -- [1922-1923].

YUKON ARCHIVES PHOTO CAPTION LIST

- | YA# | Orig# | Subject(s) and Description: |
|------|-------|---|
| 6607 | A37 | Hare, Nora (Ross)
Hare, Alex
A view of Nora Hare (wife of photographer) with son Alex at the Wernecke Mining Camp on Keno Hill north of Keno City. -- [1922-1923]. |
| 6608 | A39 | Ore Hauling
Greenfield and Pickering - Transport
A view of one of Greenfield and Pickering's sleighs loaded with 18 tons of ore. No horses are in view. -- [1922-1923]. |
| 6609 | A40 | Greenfield and Pickering - Transport
Ore Hauling
A team of twelve horses are shown hauling a sled full of ore at the base of Glacier Hill in the [Keno Hill area]. The team and sled were owned by Greenfield and Pickering a local freight company from Mayo. Six horses were used to haul normally but to go up hill twelve had to be incorporated. -- [1922-1923]. |
| 6610 | A43 | Greenfield and Pickering - Transport
Ore Hauling
A view of a twelve horse team and loaded ore sleigh nearing the top of Glacier Hill in the [Keno Hill area]. The team and sled are owned by the local Mayo freight company of Greenfield and Pickering. Six horses were used to haul normally but to go up hill twelve had to be incorporated. -- [1922-1923]. |
| 6611 | A44 | Greenfield and Pickering - Transport
Ore Hauling
Re-hitching six member horse teams to ore sleighs on top of Glacier Hill. To get up the hill twelve member teams were used and then split up a the top. The sleighs and teams are perhaps part of Greenfield and Pickerings freight co. of Mayo. -- [1922-1923]. |

YUKON ARCHIVES PHOTO CAPTION LIST

YA# **Orig#** **Subject(s) and Description:**

6612 A46 **Mayo - Riverfront**

The first of two roof top views of Mayo. Thousands of Treadwell Yukon ore sacks from the mines on Keno Hill are piled on the riverfront in Mayo. The ore was transported by Sternwheeler to Whitehorse when the Stewart and Yukon Rivers were free of ice. -- [1922-1923].

6613 A47 **Mayo - Riverfront**

The second of two roof top views of Mayo looking north. Timber by the tent is perhaps part of a small logging operation and ore sacks are just visible in the bottom left corner. -- [1922-1923].

6614 A49 **Mayo**

One of two panoramic views looking north of the cabins of Mayo from the fire tower. -- [1922-1923].

**6615** A50

Mayo
Mt. Haldane
Mayo - McCaffery and Sunderland Roadhouse
Mayo - Ferrell, J.E., Office

The second of two panoramic views looking north of the cabins of Mayo from the fire tower. The log cabins with signs on them are to the right J.E. Ferrell Mining and Real Estate office and on the left is Joe McCaffery and Sunderland Roadhouse with the sign that reads Meals-Rooms-Baths. Mrs. Haldane is in the background. -- [1922-1923].

6616 A52

Mayo - Riverfront
Mayo - Binet Brothers Hotel
Mayo - Anglican Church

A view looking east of the old Binet Brothers Hotel and Store to the left and thousands of sacks of silver ore from the mines on Keno Hill. The Anglican Church can be seen in the right background and perhaps the White Pass freight shed in the right foreground. -- [1922-1923].



YUKON ARCHIVES PHOTO CAPTION LIST

YA# **Orig#** **Subject(s) and Description:**

6617 **A55** **Mayo - Hospital
Jones, Tommy
Nurses - Mayo
Page, Miss**
A view of the two storey Mayo Hospital with two nurses (Miss Page - Matron, in the middle) and Tommy Jones in a wheelchair on its front porch. The hospital was situated at the north end of town. -- [1922-1923].

6618 **A61** **Mayo - Riverfront
Lee, Gordon**
A view of Treadwell Yukon's ore piles on the Mayo river front. Gordon Lee "The Duke" who was politically active in Mayo is shown standing beside the ore sacks. -- [1922-1923].

6619 **A63** **Mayo - Riverfront
Mayo - Anglican Church**
A view of an extensive pile of Treadwell Yukon ore sacks on the river front in Mayo. The Anglican church is to the left of the photograph. -- [1922-1923].

6620 **A68** **Minto Bridge - Roadhouse
Roadhouse - Minto Bridge**
A view of the old Minto Bridge just north of Mayo and the buildings that made up this settlement. The Minto Roadhouse is the 2 storey building to the left of the photograph. -- [1922-1923].



6621 **A70** **Mayo - Public School
Hoggan, Dorothy**
The pupils and teacher (to the right) Dorothy Hoggan pose in front of the log school house in Mayo. Skis are leaning against the side of the school. -- [1922-1923].

YUKON ARCHIVES PHOTO CAPTION LIST

- | YA# | Orig# | Subject(s) and Description: |
|-------------|--------------|--|
| 6622 | A73 | Settlemier, Charles
Hare, Bill
Wesche, Adolph
Erickson, "Snoose"
Mine - Star Mine
Henry, Dutch
Galena Hill - Star Mine
Birmingham, Claude Hubert
Abratina, Steve
Star Mine - Galena Hill
A view of the crew at Star Mine on Galena Hill (below Calumet) in the Elsa area. From left to right Mr. [Charles] Settlemier, Steve Abratina, Dutch Henry, Adolphe Wesche, Claude Burmingham, ?, "Snoose" Erickson and Bill Hare (photographer) -- [1922-1923]. |
| 6623 | A78 | Roadhouse - Field's Creek
Hoffman, Grant
A winter view of Field's Creek roadhouse between Mayo and Keno on Duncan Creek road. It appears that the car has just been brought out of the garage. Grant Hoffman (man in photograph) used the "Model T" Ford to transport mail, freight and passengers from Mayo to the mining camps in the Keno Hill and Galena Hill areas. -- [1922-1923]. |
| 6624 | A80 | Hare, Bill
Bill Hare poses at a cabin on Keno Hill 30 miles north of Mayo. -- [1922-1923]. |
| 6625 | A81 | Duncan Creek - Road
Road - Duncan Creek
A view of four men using shovels to clear a mud slide off the Duncan Creek road just north of Mayo. The Duncan creek power plant which supplied power to the mining camps was on this road. -- [1922-1923]. |

YUKON ARCHIVES PHOTO CAPTION LIST

- | <i>YA#</i> | <i>Orig#</i> | <i>Subject(s) and Description:</i> |
|-------------|--------------|---|
| 6626 | A83 | Kendi, Julius
Kendi, Mrs. Frances
Kendi, John
Kendi, Mary
Reverend Julius Kendi, his wife Pensis (middle), son John and daughter Mary pose for the photographer in Mayo. -- [1922-1923]. |
| 6627 | A87 | Hare, Bill
Hoggan, Dorothy
Hoffman, Grant
Johnson, Jim
Schellinger, Mrs. A.K.
Rich, Gilbert
Whitney, Mrs. Frank
Ice skating in the Mayo area. From left to right, back row, Bill Hare (photographer from coll.); Grant Hoffman; Jim Johnson (Post Master at Mayo); Dorothy Hoggan (school teacher). Front, Mrs. Schellinger (sitting with legs extended, wife of A.K. Schellinger photographer); ?; Mrs. Frank Whitney and Gilbert Rich (nephew of Grant Hoffman). Grant Hoffman shipped the first ore (59 tons) from Silver King (a minesite a few miles west of Elsa on Galena Hill) in 1912-13. His partner was Jack Alverson. -- [1922-1923]. |
| 6628 | A91 | Wernecke
A panorama of the buildings, tents and wood piles at Treadwell Yukon's Wernecke Mine on Keno Hill just north of Keno City. -- [1922-1923]. |
| 6629 | A92 | Wernecke
A panorama of the buildings, cabins and tents at Treadwell Yukon's Wernecke Mine on Keno Hill just north of Keno City. Shaft house and boiler room are to the right. A mine and eventually a mill were set up at this camp to serve the Treadgold original claim and the Sadie-Landue claims. -- [1922-1923]. |

YUKON ARCHIVES PHOTO CAPTION LIST

- | YA# | Orig# | Subject(s) and Description: |
|------|-------|--|
| 6630 | A93 | Wernecke - Miners
Miners - Wernecke
A view of the crew (some still wearing miners lamps) at Treadwell Yukon's Wernecke mining camp. The thirty or so miners are posing for a group of photograph in front of the bunkhouse. -- [1922-1923]. |
| 6631 | A99 | Sternwheeler - 'Klondyke'
A view of Dave Fotheringham's Sternwheeler pushing a canvas-roofed barge on the Stewart River. The sternwheeler was on an excursion to Fraser Falls 30 minutes east of Mayo on the Stewart River. -- 1922-1923. |
| 6632 | A100 | Roysten, Jack
Cabin
Agriculture
Buck, Mrs.
A view of trapper Jack Roysten holding a plank near his cabin and garden midway between Mayo and Fraser Falls on the Stewart River. Mrs. Buck, the Anglican minister's wife, is the woman with the white hat. -- [1922-1923]. |
| 6633 | B1 | Mayo River - Canyon
A view of Mayo Canyon north of Mayo on the Mayo River. The canyon is just below the present power dam. -- May 1923. |
| 6634 | B9 | Mayo River - Canyon
Break-Up - Mayo River
A spring time view of an ice jam at Mayo Canyon just north of Mayo on the Mayo River. -- May 1923. |
| 6635 | B12 | Mayo River - Canyon
Break-Up - Mayo River
A view of break-up at the Mayo Canyon in May 1923. -- May 1923. |

YUKON ARCHIVES PHOTO CAPTION LIST

YA# **Orig#** **Subject(s) and Description:**

6636 B15 **Mayo
Break-Up - Stewart River**
A panorama of Mayo taken from across the Stewart River just before break-up. -- May 1923.



6637 B17 **Mayo
Break-Up - Stewart River**
A panorama of Mayo taken from across the Stewart River. The river is shown in advanced stages of break-up. -- 12 May 1923.

6638 B38 **River Travel
Wernecke, Livingston**
A view of Livingston Wernecke and his party leaving Mayo for Dawson. This was the first departure from Mayo after break-up on May 13, 1923. -- 13 May 1923.



6639 B40 **Sternwheeler - 'Canadian'
Mayo - Riverfront
Binet, Jean
Besner, Mrs.
Besner, Mr.**
Many people turn out to greet the arrival of the "Canadian", the first sternwheeler of the 1923 season. Jean Binet is walking towards the camera and Mr. and Mrs. Besner Sr. are to the left of him. Ore sacks and some timber are strewn about the bank. -- 18 May 1923.



6640 B41 **Sternwheeler - 'Canadian'
Mayo - Riverfront**
A view of many people, barges loaded with ore sacks and the sternwheeler "Canadian" at the riverfront in Mayo. Thousands of ore sacks are piled on the river bank. The White Pass freight sled is the corrugated metal building to the right. -- 18 May 1923.

YUKON ARCHIVES PHOTO CAPTION LIST

YA# **Orig#** **Subject(s) and Description:**

6641 **B42** **Sternwheeler - 'Canadian'**
Mayo - Riverfront
Ray, Irvin
Ray, Harvey



A front view of the sternwheeler "Canadian" at dock in Mayo. (L to R) on right of photo are Harvey Ray and Irvin Ray. The "Canadian" was the first sternwheeler to come up from Whitehorse to Mayo in the 1923 season. -- 18 May 1923.

6642 **B45** **Sternwheeler - 'Canadian'**
Mayo - Riverfront
Mayo - W.P.&Y.R. freight shed
Mayo - Northern Commercial Co.

A view of the sternwheeler "Canadian", three barges, and silver-ore sacks on the Mayo riverfront. The sternwheeler and barges are carrying 600 tons of silver ore. The corrugated metal building is the White Pass Freight shed and the building with the false front is the N.C. Co. -- 19 May 1923.

6643 **B49** **Mayo - School Children**
Hoggan, Dorothy
Miller, Helma
Miller, Henry
Portlock, Tom
Gillespie, May
Steeves, Dick

A view of some of the Mayo Public School class on a crocus hunt around Mayo. From left to right are Helma Miller; teacher Dorothy Hoggan; ?; Henry Miller; May Gillespie. Front row L to R, ?; Dick Steeves; Tom Portlock. -- 11 May 1923.

6644 **B58** **Norman, Andy**
Olson, Olie
Mayo - Residence

A view of Andy Norman and Olie Olson in front of their Mayo cabin. -- May 1924.

YUKON ARCHIVES PHOTO CAPTION LIST

YA# **Orig#** **Subject(s) and Description:**

6645 B59 **Hare, Bill**
Mayo - Residents
Beckman, Jack
Miller, George
Leo, Alex

A view of four men using picks and shovels to dig a well in Mayo. From L to R, George Miller; Jack Beckman; Alex Leo and Bill Hare. Hare used a tripod to take this portrait with himself in it. -- May 1924.

6646 B67 **Sternwheeler - 'Canadian'**
Mayo - Riverfront
Sternwheeler - 'Alaska'

A view of three Sternwheelers at dock in Mayo. From left to right is the "Nasutlin" (only partially in view); "Canadian" and the "Alaska" -- May 1923.

6647 B69 **Sternwheeler - 'Canadian'**
Mayo - Riverfront
Mayo - W.P.&Y.R. freight shed
Sternwheeler - 'Nasutlin'
Sternwheeler - 'Alaska'

A view of three Sternwheelers at dock in Mayo. From left to right are the "Alaska", "Nasutlin", and the "Canadian". The long building between the Canadian and the Nasutlin is the WP freight shed. -- May 1923.



6648 B70 **Mayo - Residence - Rhinehart**
Mayo - Children
Besner, Amelia

A view of Amelia Besner's friends in front of Rhinehart's house in Mayo. Amelia Besner is fourth from the left. -- May 1923.

YUKON ARCHIVES PHOTO CAPTION LIST

YA# **Orig#** **Subject(s) and Description:**

6649 **B72** **Mayo - Funeral**
Mayo - Riverfront
Yukon Order of Pioneers - Mayo
Hogan, Paul - Funeral
Sternwheeler - 'Nasutlin'
Mayo - Y.O.O.P.

A view of a large funeral procession for Paul Hogan in Mayo with many members of the Yukon Order of Pioneer's participating. The sternwheeler in view is perhaps the ["Nasutlin"]. -- May 1923.

6650 **B82** **Watson Creek Falls (Mayo Area)**

A view of twin water falls on Watson Creek in the Mayo area. -- 1923.

6651 **B85** **Hare, Bill**
Fraser Falls - Trading Post
Trading Post - Fraser Falls
Levac, Bob

A view of six men in front of Bob Levac's Trading Post at Fraser Falls 30 miles E of Mayo on the Stewart River. Bill Hare is at the extreme left and Bob Levac is the second from the right. -- [1923].





6652 **B92** **Hare, Bill**
Snowshoes


A view of Bill Hare with sleigh and snowshoes. The snowshoes are 14" across. The photograph was taken at the Treadwell Yukon camp perhaps at [Wernecke]? -- [1923].



YUKON ARCHIVES PHOTO CAPTION LIST

- | YA# | Orig# | Subject(s) and Description: | |
|------|-------|--|--|
| 6653 | B94 | <p>Mayo - Front street
 Mayo - Binet Brothers Hotel
 Mayo - Northern Commercial Co.
 Mayo - Hotel Royal Alexandra
 Mayo - Bake Shop and Coffee Shop</p> <p>A view looking north on Front Street in Mayo. The buildings identifiable are the Hotel Royal Alexandra, the Bake Shop and Coffee House, Binet Brothers Hotel, and the N.C. Co. Ltd. The photograph was taken at midnight of July 22, 1923. -- 22 Jul 1923.</p> |  |
| 6654 | B95 | <p>Mayo - Centre Street
 Transportation - Wagon</p> <p>A view of Centre Street at midnight in Mayo. Cabins and a few wagons are seen in the photograph. -- .</p> | |
| 6655 | B96 | <p>Keno Hill - Mine</p> <p>A view of the buildings and structures which make up the mine site on Keno Hill just east of Elsa. Keno Hill Ltd. Mine was a subsidiary of Yukon Gold Company of Dawson which was part of the Guggenheim C. of New York. -- 1923.</p> |  |
| 6656 | B97 | <p>Schellinger, A.K.
 Keno Hill - Mine</p> <p>A view of Mr. A.K. Schellinger, mining engineer and amateur photographer, standing in front of perhaps the mess hall on Keno Hill (top of the Hill mine). Keno Hill was east of Elsa and an important producer of silver ore. -- 1923.</p> | |
| 6657 | B98 | <p>Keno Hill - Mine - Crew
 Hare, Bill
 Miners - Keno Hill</p> <p>A view of about 30 miners posing at the Keno Hill mine site. Bill Hare is the 14th person from the left. The head frame and other buildings are in view in the background. -- 1923.</p> | |

YUKON ARCHIVES PHOTO CAPTION LIST

- | YA# | Orig# | Subject(s) and Description: | |
|------|-------|--|---|
| 6658 | C3 | <p>Mayo - Leisure
 Mayo - Residents</p> <p>A group photograph of the men, women and children of Mayo at a picnic on the beach. -- 3 Aug 1923.</p> | |
| 6659 | C6 | <p>Mayo - Leisure
 Leisure - Mayo
 Yukon Order of Pioneers - Mayo</p> <p>A view of supper for many of Mayo's inhabitants at a YOOP's picnic on August 17, 1923. -- 17 Aug 1923.</p> | |
| 6660 | C7 | <p>Yukon Order of Pioneers - Mayo
 Mayo - Y.O.O.P.</p> <p>A view of 14 members of the Yukon Order of Pioneers in Mayo. -- 17 Aug 1923.</p> |  |
| 6661 | C8 | <p>McIntyre, Angus
 Mayo - Y.O.O.P.
 Yukon Order of Pioneers - Mayo</p> <p>Angus McIntyre, marshal of Mayo's Yukon Order of Pioneers poses while astride a horse. Mayo. -- 17 Aug 1923.</p> | |
| 6662 | C11 | <p>Mayo - Leisure
 Interior - Residence
 Leisure - Mayo
 Mayo - Residence - Kinsey</p> <p>A group photograph of 17 people at Mrs. Kinsey's in Mayo -- [1923-1924].</p> | |

YUKON ARCHIVES PHOTO CAPTION LIST

- | YA# | Orig# | Subject(s) and Description: |
|------|-------|---|
| 6663 | C13 | <p>McCaffery, Joe
 Interior - Residence
 Fisher, Mrs.
 Fisher, Alice
 Sunderland, Joe
 Mayo - Residence - McCaffery
 Sunderland, Ted
 Ray, Irvin</p> <p>A group of people at Joe McCaffery's (he ran a café and roadhouse in Mayo.) From L to R, Ted Sunderland, Joe McCaffery, Mrs. Fisher, Joe Sunderland and by the [Brunswick internal horn phonograph] record player Alice Fisher and Irvin Ray. -- [1923-1924].</p> |
| 6664 | C14 | <p>McCaffery, Joe
 Interior - Residence
 Sunderland, Ted
 Mayo - Leisure
 Leisure - Mayo
 Fisher, Mrs.
 Ray, Irvin
 Fisher, Alice
 Mayo - Residence - McCaffery
 Sunderland, Joe</p> <p>A group of people watching a crap game at Joe McCaffery's (he ran a café and roadhouse in Mayo). From L to R, Joe McCaffery, Mrs. Fisher, Joe Sunderland, Alice Fisher and shooting crap is Ted Sunderland and Irvin Ray. [Brunswick internal horn phonograph in background.] -- [1923-1924].</p> |
| 6665 | C16 | <p>Rhinehart, Mrs.
 Leisure - Mayo
 Mayo - Leisure
 Portrait
 Mayo - Children</p> <p>A view of eight children and two adults at Mrs. Rhinehart's farewell picnic pre 1926. Some of Mayo can be seen in the background. -- [ca. 1924].</p> |



YUKON ARCHIVES PHOTO CAPTION LIST

YA# **Orig#** **Subject(s) and Description:**

6666 C17 **Ray, Irvin
Sunderland, Ted
Portrait**
A comic pose of Irvin Ray (Lou) and Ted Sunderland resolving to go on the water wagon. The photograph was taken at midnight in Mayo. -- 22 Jun 1923.

6667 C18 **McKay, Bill
Cabin
Ray, Irvin
Sunderland, Ted
McKay Hill - Cabin
Whitman, Len**



A view of four men eating dinner at midnight on McKay Hill in the Beaver River country north of Keno City. From L to R, Len Whitman, Bill McKay (for whom the Hill was named), Irvin Ray and Ted Sunderland. -- 22 Jun 1923.

6668 C19 **Smith, Jack**
A portrait of prospector and miner Jack Smith taken in Mayo area. -- ca. 1923.

6669 C21 **Fisher, Alice
Mayo - Riverfront
Mayo - Binet Brothers Hotel
Mayo - W.P.&Y.R. freight shed**
A view of Alice Fisher standing beside a canoe on the Stewart River across from Mayo. Visible behind her is the W.P. Freightshed and Binet Bros. Hotel. -- 1923.

YUKON ARCHIVES PHOTO CAPTION LIST

YA# **Orig#** **Subject(s) and Description:**

6670 **C22** **Hare, Bill**
Mayo - Riverfront
Mayo - Binet Brothers Hotel
Mayo - Hotel Royal Alexandra
Mayo - Keno Hill Ltd. Warehouse and Office
Mayo - Sheet Metal Works



A view of Bill Hare in a canoe on the Stewart River across from Mayo. Visible behind him is the Binet Bros. Hotel, center Hotel Royal Alexandra (owner Oscar Letourneau), Keno Hill Ltd. Warehouse and Office and, at the far right, the Sheet Metal Works. -- [ca. 1923].

6671 **C27** **Mayo**
Forest Fire

A view looking north of some of the cabins in Mayo. The smoke in the distance was caused by a brush fire. Mt. Haldane s in the centre background. -- [1923-1924].

6672 **C47** **Mayo - McCaffery and Sunderland Roadhouse**

A view of 4 people outside of the McCaffery and Sunderland Roadhouse in Mayo. -- [1923-1924].

6673 **C48** **Carter, Shorty**
Hare, Bill
Mayo - Residence

A view of three men outside of Shorty Carter's (far right with his dog) cabin on the Mayo River just below the old hospital in Mayo. Bill Hare is the tall man in the centre. -- [1923-1924].

YUKON ARCHIVES PHOTO CAPTION LIST

YA# **Orig#** **Subject(s) and Description:**

6674 **C52** **Mayo - Riverfront**
Mayo - W.P.&Y.R. freight shed
Mayo - Burns, P., and Co.
Mayo - Binet Brothers Hotel
Sternwheeler - 'Keno'



A view of the Mayo River front with the Sternwheeler Keno and a refrigerated barge-load of meat docked in front of the White Pass Freight shed. The Binet Bros. Hotel is visible in the centre and P. Burns and Co. to the right. -- [1923-1924].

6675 **C53** **Lucky Queen Mine**
Mine - Lucky Queen
Schellinger, A.K.

A view of A.K. Schellinger (photographer and mining engineer) on snowshoes over looking the Lucky Queen property and valley. The Lucky Queen Mine, just north of Keno City was originally claimed in the early 1920's by Hector Morrison and then later leased to Treadwell Yukon Ltd. The mine was still producing in 1930. -- [1923-1924].

6676 **C56** **Transportation - Caterpillar Tractor**

A view of many men lightening the loads of Cat trailers that have bogged down on a muddy road in the Mayo area. Ten ton Holt caterpillar tractors can be seen in the background. -- [1923-1924].

6677 **C58** **Longtin, Joe**
Transportation - Wagon

A view of a Mayo waterworks horse drawn wagon with driver Joe Longtin. -- pre-1926.

YUKON ARCHIVES PHOTO CAPTION LIST

YA# **Orig#** **Subject(s) and Description:**

6678 **C65** **Gillespie, Richard**
Gillespie, Laura
Gillespie, Margaret
Gillespie, Archie
Gillespie, Vera
Gillespie, Mrs. Richard
Gillespie, May



A view of Mr. and Mrs. Gillespie and family in Mayo. From L to R, in front Archie; Mrs. Gillespie, Laura, May, Richard Gillespie and in back L to R, is Margaret and Vera. -- [1923-1924].

6679 **C68** **Henderson, Robert**
Ray, Irvin
Sunderland, Ted
Fisher, Mrs.

A view of 5 people and 3 dogs outside of McCaffery and Sunderlands Roadhouse in Mayo. From L to R are Ted Sunderland, Irvin Ray, Robert Henderson, Mrs. Fischer and an unidentified 5th person. -- ca. 1924.

6680 **C81** **Hare, Bill**
Hoggan, Dorothy

A view of Dorothy (Dot) Hoggan, the public school teacher, and Bill Hare posing with rifles in hand and many grayling hanging between them caught at Mayo Canyon, just north of Mayo. -- 3 Aug 1923.



6681 **C82** **Hoggan, Dorothy**
Mayo - Public School
MacKenzie, George
Mayo - School Children
MacKenzie, Mrs. George



The school children of Mayo pose with their teacher Dorothy Hoggan (to the left of the door) on the occasion of the visit of the Yukon's Commissioner and his wife. Commissioner and Mrs. George McKenzie are standing in front of the doorway. -- [1923-1924].

YUKON ARCHIVES PHOTO CAPTION LIST

- | YA# | Orig# | Subject(s) and Description: |
|------|-------|---|
| 6682 | C83 | <p>Besner, Amelia
 Mayo - Children
 Ten Mayo children pose for this group photograph. Amelia Besner (later to become Mrs. George Alwyn) is on the extreme left. -- (1923-1924).</p> |
| 6683 | C86 | <p>Hare, Bill
 A portrait of Bill Hare using a double headed axe to split wood at Irvin Ray's tent in the Mayo area. -- 6 Sep 1923.</p> |
| 6684 | C87 | <p>Hare, Bill
 A view of Bill Hare, rifle and fishing pole in hand, crossing a wooden foot bridge. The bridge extended over a slough behind the hospital in Mayo. -- 8 Sep 1923.</p> |
| 6685 | C100 | <p>Hare, Bill
 Ray, Irvin
 Mayo - Leisure
 Sunderland, Ted
 Interior - Residence
 McLaren, Kathleen
 Gillespie, Laura
 Hoggan, Dorothy
 Mayo - Residence - McCaffery
 A view of 6 people at a party at McCaffery and Sunderland's Roadhouse in Mayo. From L to R, are Irvin Ray, Laura Gillespie, Dot Hoggan (public school teacher), Bill Hare, Kathleen McLaren and Ted Sunderland. The photograph was taken using a flash. -- .</p> |
| 6686 | D2 | <p>Transportation - Caterpillar Tractor
 A view of a 10 ton gasoline powered Holt caterpillar tractor hauling 4 trailers (only three in view) loaded with barrels outside of McCafferty and Sunderland's Roadhouse in Mayo. -- 23 Sep 1923.</p> |



YUKON ARCHIVES PHOTO CAPTION LIST

YA# **Orig#** **Subject(s) and Description:**

6687 **D3** **Sternwheeler - 'Keno'**
Mayo - Riverfront
 A view of the "Keno", the last sternwheeler out of Mayo at 1:15 on Sept. 30, 1923. -- 30 Sep 1923.



6688 **D5** **Hare, Bill**
Ray, Irvin
Mayo - Leisure
Hoggan, Dorothy
Gillespie, Laura
Leisure - Mayo
 A view from L to R of Dot Hoggan, Laura Gillespie, Irvin Ray and Bill Hare on an outing to Mayo Canyon on the Mayo River. -- 16 Sep 1923.

6689 **D9** **Mayo**
Mayo - W.P.&Y.R. freight shed
Mayo - Hotel Royal Alexandra
Mayo - Burns, P., and Co.
Mayo - Binet Brothers Hotel
Mayo - United Keno Hill Ltd. warehouse
 A view of the docking facilities and buildings along Mayo's riverfront as seen from across the Stewart River. The buildings from l to R are the White Pass Freightshed, the Binet Bros Hotel, the P. Burns and Co., the Hotel Royal Alexandra (owned by Oscar Letourneau), and the Keno Hill Ltd. Warehouse. -- 21 Sep 1923.



6690 **D12** **Transportation - Caterpillar Tractor**
Ore Hauling
Mayo - Street Scene
McDermid, Roy
Mayo - Public School
Rankin, Charlie
 A view of a government cat with ore wagons dumping gravel in front of the Mayo Public School. Roy McDairmid at the controls with Charlie Rankin as his partner. The Mayo Public School is in the background. -- 4 Oct 1923.



YUKON ARCHIVES PHOTO CAPTION LIST

YA# **Orig#** **Subject(s) and Description:**

6691 **D13** **Transportation - Caterpillar Tractor**
Mayo - Street Scene
Rankin, Charlie
Mayo - Front Street
McDermid, Roy



A view of Roy McDairmid driving a government caterpillar tractor which is pulling an early scraper controlled by Charlie Rankin. The men and equipment are working at 11:15am on Front Street in Mayo. -- 5 Oct 1923.

6692 **D14** **Hare, Bill**
Ray, Irvin
Sunderland, Ted
Mayo - Leisure
Leisure - Mayo
Loulier, René



A campfire scene of four men at the mouth of the Mayo River. The photograph was taken using flash powder. From L to R are Rene [Loulier]; Bill Hare; Ted Sunderland and Irvin Ray. -- 5 Oct 1923.

6693 **D39** **Hare, Bill**
Ray, Irvin
Fisher, Mrs.
Interior - Residence

A view from L to R of Irvin Ray, Mrs. Fischer and Bill Hare eating supper at 7:15 on Oct. 17, 1923. -- 17 Oct 1923.

6694 **D42** **Hare, Bill**
Ray, Irvin
Loulier, René
Hunting Party - Mayo Area
Tolmie, Bill

A view of four men with rifles and hand guns at their moose cache on Galena Hill near the Silver King mine. From L to R are Bill Hare, Bill Tolmie, Irvin Ray and Rene [Loulier]. -- 11:15am Oct 22 1923.

YUKON ARCHIVES PHOTO CAPTION LIST

- | YA# | Orig# | Subject(s) and Description: |
|------|-------|---|
| 6695 | D49 | <p>Mine - Silver King
Silver King Mine</p> <p>A view of the shaft and dump of the earliest workings of the Silver King minesite a few miles west of Elsa on Galena Creek. Originally staked for silver and lead in 1912 it opened for production from 1914-16 and later from 1935 for several years. It was this interest which spurred further exploration in the Elsa/Keno Hill areas. -- 3:50pm Oct 22 1923.</p> |
| 6696 | D56 | <p>Mine - Silver King
Silver King Mine</p> <p>A view of the earliest workings of the old Silver King mine taken from the opposite side of Galena Creek. The Silver King was a few miles west of Elsa on Galena Creek. -- 1:00pm Oct 23 1923.</p> |
| 6697 | D62 | <p>Hare, Bill
Ray, Irvin
Loulier, René
Hunting Party - Elsa Area</p> <p>A view from L to R of Rene [Loulier], Irvin Ray and Bill Hare and a sled loaded with moose meat probably near the old Silver King mine, a few miles west of Elsa. -- 11:45am Oct 26 1923.</p> |
| 6698 | D65 | <p>Hare, Bill
Ray, Irvin
Cabin
Hunting Party - Elsa Area
Silver King Mine
Mine - Silver King</p> <p>Bill Hare and Irvin Ray pose with rifles, sled and rack of a moose in front of an old cabin at the Silver King mine, a few miles west of Elsa. -- 11:50am Oct 27 1923.</p> |

YUKON ARCHIVES PHOTO CAPTION LIST

YA# **Orig#** **Subject(s) and Description:**

6699 **D72** **Hare, Bill**
Interior - Residence
Ray, Irvin
Sunderland, Ted
Ballentine, Margaretta
Rogers, Mr.
Wright, Mrs.
McLaren, Kathleen
Lockhart, Bill
Lamb, Art
Ryder, Norm
Whalem, Bill
Rogers, Mrs.

A group photograph taken at Margretta Ballantine's birthday party in Mayo. Midnight. From L to R, back row, Norm Ryder; Bill Whalem; Art Lamb; Ted Sunderland; Irvin Ray; Mr. Rogers. L to R; middle row, Sgt. Bill Lockhart; Mrs Wright; Margretta Ballentine; Dorothy Hoggan; Bill Hare. L to R, front, Kathleen McLaren and Mrs. Rogers. Sgt. Bill Lockhart, Bill Whalem and Art Lamb installed and operated the first wireless radio for the Army in Mayo. -- 23 Nov 1923.

6700 **D73** **Sternwheeler - 'Klondyke'**
Mayo - Riverfront

A view of Dave Fotheringham's Sternwheeler "Klondyke" frozen in at Mayo. Apparently the "Klondyke" wasn't operational because holes had been bored into her bottom. [Bow and starboard side view. A barge is behind it. Two wall tents are on shore. Snow is on the ground. Photographed from the river.] -- 11 Dec 1923.



6701 **D85** **Mayo - Ice Cutting**
Hoffman, Grant
Ice Cutting - Mayo
Mayo - Riverfront Scene

Cutting ice for sternwheeler cold storage at Mayo on a contract held by Grant Hoffman (standing centre with saw) and Ed Kimbel. -- 1923-1925.

YUKON ARCHIVES PHOTO CAPTION LIST

YA# **Orig#** **Subject(s) and Description:**

6702 **D86** **Mayo - Ice Cutting**
Ice Cutting - Mayo
Mayo - Riverfront Scene

A view of men putting ice in the icehouse for the sternwheelers cold storage system in Mayo. The contract was held by Grant Hoffman (local freighter and miner) and Ed Kimbel (carpenter). The ice blocks were layered with sawdust and when stored could last into late summer. -- 1923-1925.

6703 **D89** **Keno City - Jackson's Hall**
Interior - Hall
Keno City - Dance
Leisure - Keno City

A view of a large group of people at a Keno City dance at Jackson's Hall. Keno City is located about 40 miles north of Mayo. -- [1923-1924].

6704 **D90** **Keno City**

A winter view of Keno City about 40 miles north of Mayo. -- ca. 1924.

6705 **D98** **Hare, Nora (Ross)**
Portrait

A photograph of Nora Hare, wife of Bill Hare taken at Minto Lake in the Mayo area. -- [1923-1924].

6706 **E1** **Minto Lake - Ross Cabin**
Ross, J.A. - Cabin

A view of the log home of J.A. Ross at Minto Lake in the Mayo area. The buildings in view were originally part of an old mining camp. -- 1924-1925.



YUKON ARCHIVES PHOTO CAPTION LIST

YA# Orig# Subject(s) and Description:

**6707 E2 Minto Lake - Ross Cabin
Cabin
Ross, J.A. - Cabin
Snowshoes**

A close up view of J.A. Ross' cabin at Minto Lake in the Mayo area. Toboggans, snowshoes, rope and other homestead paraphernalia are seen about the cabin. -- 1924-1925.



**6708 E5 Minto Lake - Leisure
Ross, Jack
Ross, John
Ross, Thelma
Ross, Margaret
Leisure - Minto Lake**

A view of three children at J.A. Ross' cabin at Minto Lake in the Mayo area. From L to R are Thelma, John and Margaret Ross all standing on a toboggan. -- 1924-1925.



**6709 E10 Hare, Bill
Cabin
Sunderland, Ted
Hanson, Joe - Cabin
Ross, Mrs. Lena Cecil
Ross, Mary**

A view of 4 people in front of Joe Hanson's cabin on the Mayo River just north of Mayo. The cabin was called the "Seldom Inn". From L to R are Mrs. Lena Cecil Ross, Ted Sunderland, Mary Ross and Bill Hare. -- [1924-1925].

**6710 E13 Minto Bridge - Residence - Hayden
Hare, Bill
Cabin
Lockhart, Bill
Hayden, Bill**

A view of six men at Bill Hayden's cabin at Minto Bridge just north of Mayo. From R to L are Bill Hayden, Sgt. Bill Lockhart, ?, ?, ?, and Bill Hare. -- [1924-1925].



YUKON ARCHIVES PHOTO CAPTION LIST

YA# **Orig#** **Subject(s) and Description:**

6711 **E15** **Greenfield and Pickering - Transport
Cantin, Louis
Minto Bridge - Street Scene
Shogrin, Gus**



A view of a fully loaded freight sleigh and a team of 4 large horses at Minto Bridge just north of Mayo. The men in the photograph are L to R Louis Cantin and Gus Shogrin. The team and sled were owned by Greenfield and Pickering a local freight company from Mayo. -- [1924-1925].

6712 **E16** **Mayo - RCMP post
RCMP Post - Mayo
Mayo - Post Office**

A view of the log RCMP barracks to the left and the log Post Office in Mayo. -- 1924-1925.

6713 **E20** **McCown, Malcolm
Mayo - Street Scene
Automobile
Yamasaki, Harry**

A view of Malcolm McCown's fully loaded freight truck that ran between Mayo and the mines. Malcolm McCown is standing at rear of the truck and Harry Yamasaki is at the front. -- Mayo [1924-25].

6714 **E22** **Hare, Bill
Minto Bridge - Bridge**

Bill Hare poses for a photograph under the bridge at Minto Bridge just north of Mayo. -- [1924-1925].



6715 **E23** **Sternwheeler - 'Keno'**

Many passengers line the rails of the Sternwheeler "Keno" as it prepares to depart from Mayo on an excursion to Fraser Falls, just 30 miles east of Mayo on the Stewart River. The "Keno" was taking freight to Bob Levac's trading post at Fraser Falls. -- pre. 1926.



YUKON ARCHIVES PHOTO CAPTION LIST

YA# Orig# Subject(s) and Description:

**6716 E27 Minto Lake
Hare, Nora (Ross)
Hare, Bill
Ross, Mrs.
Ross, Jack
Ross, Thelma
Ross, John
Minto Lake - Cabin
Ross, Margaret
Ross, J.A. - Cabin**



A view of Bill Hare (far right) posing with the J.A. Ross family in front of their cabin at Minto Lake, west of Mayo. From L to R back row, Mrs. Ross; Margaret Ross; Nora Hare (wife of Bill Hare); Jack Ross; Bill Hare; and L to R front, Thelma Ross and John Ross. -- 1924-1925.

**6717 E36 Sternwheeler - 'Klondyke'
Break-Up - Stewart River**

A view of Dave Fotheringham's sternwheeler "Klondyke" partially submerged in ice off Mayo's riverfront. [Port side view. The walls have been striped off. Photographed from shore.] -- 1924-1925.





**6718 E58 Hare, Bill
Cabin
Hoffman, Grant
Ringle Ranch, Mayo Canyon**

A view of Bill Hare, left, and Grant Hoffman, right, posing in front of a tent and log roothouse at the Ringle Ranch. The ranch grew mostly potatoes and was situated north of Mayo at the lower end of Mayo Canyon. -- (1924-1925).

**6719 E75 Ross, Nora
Transportation - Wagon**

A view of Nora Ross posing in a horse driven buckboard in the Mayo area. -- (1924-1925).

YUKON ARCHIVES PHOTO CAPTION LIST

- | YA# | Orig# | Subject(s) and Description: | |
|------|-------|--|---|
| 6720 | E90 | Hare, Bill
Sunderland, Joe
Fishing
Bill Hare (background) and Joe Sunderland (foreground) are shown dipping for salmon using nets at Fraser Falls 30 miles east of Mayo on the Stewart River. These nets were typical of those used by the Indians at Fraser Falls. -- 1924-1925. | |
| 6721 | E93 | Hare, Bill
Hare, Bill
Fishing
Whalem, George
Bill Hare, left, and George Whalem (who operated the first radio at Mayo) on the right, pose with six salmon strung between them. The photograph was taken at Janet Creek east of Mayo on the Stewart River. -- (1924-1925). | |
| 6722 | F3 | Boat - 'Caprice'
Hare, Bill
Sunderland, Joe
Fraser Falls
Joe Sunderland, left, and Bill Hare right, take a break just below Fraser Falls 30 miles east of Mayo on the Stewart River. To the left of the photograph is the motor powered riverboat the "Caprice". -- (1924-1925). |  |
| 6723 | F11 | Transportation - Sleigh
Bjonas, Nels
Fields Creek - Bridge
A view of Nels Bjonas with his team and sleigh on the Fileds Creek bridge along the Mayo-Keno City road. Nels Bjonas ran a freight service between these two towns. -- (1924-1925). | |
| 6724 | F21 | Mayo
A photograph of sunrise to sunrise to sunset taken at 20 minute intervals at 40 below zero on the shortest day of the year in Mayo. -- Dec 1925. |  |

YUKON ARCHIVES PHOTO CAPTION LIST

YA# **Orig#** **Subject(s) and Description:**

6725 **F34** **Minto Lake - Cabin**
Ross, J.A. - Cabin
 A view of J.A. Ross' homestead on Minto Lake west of Mayo. -- [1925].



6726 **F49** **Hare, Bill**
Snowshoes
Hare, Nora (Ross)
Big Slough (Mayo Area)
 A view of Bill Hare and his wife Nora posing with rifles, snowshoes and other winter camping equipment at Big Slough in the Mayo area. Nora Hare is wearing snow goggles and Bill Hare is squinting due to the brightness of the snow. -- [1925].

6727 **F59** **Duncan Creek - Cabin**
Hare, Nora (Ross)
Ross, J.A. - Cabin
Snowshoes
Hare, Bill
Cabin
RCMP
Ross, Jack
Shuard, Bert
Ross, Mrs.
 A view of (L to R) Mrs. Ross, Jack Ross, Nora (Ross) Hare, Bert Shuard (RCMP constable) and Bill Hare posing in front of Jack Ross' cabin on Duncan Creek about 40 miles north east of Mayo. -- (1924-1925).



6728 **F60** **Hare, Nora (Ross)**
Dog Team
Rich, Mary
 A view of Nora Hare and Mary (Ross) Rich with a team of dogs at their parent's home on Duncan Creek, 40 miles NE of Mayo. -- [1924-1925].

YUKON ARCHIVES PHOTO CAPTION LIST

- | YA# | Orig# | Subject(s) and Description: |
|------|-------|---|
| 6729 | F63 | Hayden, Bill
A portrait of Bill Hayden, a Klondike Sourdough at Minto Bridge, just north of Mayo. -- [1925]. |
| 6730 | F68 | Stewart, Donald
Transportation - Motorcycle
Donald Stewart poses on a Harley Davidson motorcycle converted to skis with a carrier on one side at 3 Mile Lake in the Mayo area. He drove the first motorcycle over the trail from Whitehorse to Mayo. Don Stewart was/is a congressman for the state of Arizona USA. -- 29 Mar 1925. |
| 6731 | F69 | Transportation - Motorcycle
Hare, Bill
Stewart, Donald
A view of Bill Hare (in the side car) and Donald Stewart on a motorcycle converted to skis, at 3 Mile Lake in the Mayo area. -- 29 Mar 1925. |
| 6732 | F89 | Larvey, Jim
Cabin
Mayo - Residence - LeBlanc
Jim Larvey poses in front of Henry Le Blanc's cabin which was the first home of Bill Hare in the Mayo area. -- 12 Apr 1925. |
| 6733 | F98 | Leblanc, Henry
A portrait of Henry LeBlanc trapper and friend of Bill Hare. -- Apr 1925. |



YUKON ARCHIVES PHOTO CAPTION LIST

YA# **Orig#** **Subject(s) and Description:**

6734 **F99** **Mayo - Front street**
Mayo - Bake Shop and Coffee Shop
Mayo - Liquor Store
Mayo - Les Brants, Undertaker
Mayo - Hotel Royal Alexandra
Mayo - Bank of Montreal



A view of the buildings on Front Street in Mayo. From L to R are Mrs. Sullivan's Bake Shop; Liquor Store; Bank of Montreal; Hotel Royal Alexandra (owned by Oscar Letourneau) and Les Brants Undertaker. -- 23 Apr 1923.

6735 **G1** **Mayo - Front street**
Mayo - Matherson's General Store and Telegraph Exchange
Mayo - Treadwell Yukon
Mayo - Taylor & Drury Store
Mayo - Northern Commercial Co.

A view of Front Street in Mayo. From L to R, Treadwell Yukon's Dispatch Office; Taylor and Drury's (Tobaccos and Cigars, Dry Goods); Matherson's General Store and Telegraph Exchange; N.C. Co and at the far end of the street Binet Bros Hotel. -- 23 Apr 1925.

6736 **G2** **Hare, Bill**
Hare, Nora (Ross)

A view of Bill Hare and his wife Nora Hare. -- 23 Apr 1925.

6737 **G4** **Loveland, Dan**
Mayo - Street Scene
Dog Team

Dan Loveland (trapper) is shown arriving by dog team with his winter catch of Lynx furs. Mayo. -- Apr-25.

YUKON ARCHIVES PHOTO CAPTION LIST

YA# **Orig#** **Subject(s) and Description:**

6738 G16 **Black Creek**

A view of the flood waters of Black Creek that wiped out the bridge and part of the road. Black Creek is on the road from Minto Bridge to Minto Lake just north then west of Mayo. -- 1925.

6739 G18 **Galena Hill - Ore hauling
Ore Hauling**

A view of loaded horse drawn ore sleighs coming down from the Arctic and Mastiff claims on Galena Hill north of Mayo. -- 1925.

6740 G19 **Galena Hill - Ore hauling
Ore Hauling**

A view of loaded horse drawn ore sleighs coming down from the "Arctic and Mastiff" claims on Galena Hill north of Mayo. -- 1925.



6741 G21 **Mayo - Fire
Mayo - Front Street**

A view of the aftermath of the fire that wiped out the Royal Hotel Alexandra (owned by Oscar Letourneau) in Mayo. The Binet Bros. store is still standing to the left of the photograph. -- 12 Jul 1930.

6742 G22 **Mayo - Fire
Mayo - Front Street**

A view of the aftermath of the fire that wiped out the Royal Hotel Alexandra (owned by Oscar Letourneau) in Mayo. -- 12 Jul 1930.

YUKON ARCHIVES PHOTO CAPTION LIST

- | YA# | Orig# | Subject(s) and Description: |
|------|-------|--|
| 6743 | G23 | <p>Mayo - Fire
 Mayo - Front Street
 A view of the aftermath of the fire which gutted the Royal Hotel Alexandra (owned by Oscar Letourneau) in Mayo. This view from the Binet Hotel roof shows debris where the Hotel once stood. -- 12 Jul 1930.</p> |
| 6744 | G40 | <p>Hare, Bill
 Cabin
 Fotheringham, Dave
 Bill Hare and Dave Fotheringham (owner of the Sternwheeler "Klondyke") pose in front of a wood cutters cabin at the junction of the Pelly River and the MacMillan River just east of Pelly Crossing. -- (1925-1930).</p> |
| 6745 | G42 | <p>Roadhouse - White River
 Fotheringham, Dave
 White River - Roadhouse
 A view of the abandoned White River roadhouse situated where the White River enters the Yukon about 60 miles south of Dawson on the Yukon River. Dave Fotheringham (owner of the sternwheeler "Klondyke") is standing in front of the cabin. -- 1924-1925.</p> |
| 6746 | G43 | <p>Stewart Island - Stewart City Store
 Fotheringham, Dave
 Sullivan, Glen
 Sullivan, Mrs.
 Sullivan, Laura
 A view of five people and some pups in front of the Stewart City Store and Post Office on Stewart Island at the mouth of the Stewart River on the Yukon River. The people from L to R are Bill Hare, Dave Fotheringham, Glen Sullivan, Laura Sullivan and Mrs. Sullivan. -- 1924-1925.</p> |



YUKON ARCHIVES PHOTO CAPTION LIST

YA# **Orig#** **Subject(s) and Description:**

6747 G46 **Hare, Bill
Fotheringham, Dave
Camp**

A view of Bill Hare and Dave Fotheringham (under canvas) at a temporary camp on the Pelly River. They were on a prospecting trip to Husky Dog Creek about 144 miles east of Pelly Crossing off the MacMillan River. -- [1924-1925].

6748 G47 **Boat - 'Caprice'
Hare, Bill
Fotheringham, Dave
Mica Creek - Boats**

A view of two riverboats, the Caprice in the foreground, at Mica Creek close to Pelly Crossing. Bill Hare is standing on the left and Dave Fotheringham is the man with the pipe. The boy between them is unidentified. -- (1924-1925).



6749 G48 **Roadhouse - Mica Creek
Mica Creek - Roadhouse
Shaeffer Family**

A view of the Shaeffer's roadhouse on Mica Creek near Pelly Crossing. The Shaeffers and Dave Fotheringham (far right of photograph) pose at the front door of their roadhouse. The Shaeffers were the parents of Mrs. Sullivan whose photograph is seen in some of Bill Hare's photos. -- 1924-1925.



6750 G52 **Cabin**

A view of a woodcutters cabin at the junction of the Pelly and MacMillan Rivers just east of Pelly Crossing. -- (1924-1930).

YUKON ARCHIVES PHOTO CAPTION LIST

- | YA# | Orig# | Subject(s) and Description: |
|------|-------|---|
| 6751 | G72 | <p>Mayo - Front street
 Mayo - Binet Brothers Hotel
 Mayo - Fire</p> <p>A view of the large open space created by the Mayo fire in 1930 that decimated the Royal Hotel Alexandra (owned by Oscar Letourneau). The large building in view is the Binet Bros. Hotel. -- -1930.</p> |
| 6752 | G73 | <p>Mayo - Riverfront
 Mayo - Binet Brothers Hotel
 Mayo - Northern Commercial Co.
 Mayo - W.P.&Y.R. freight shed
 Mayo - Burns, P., and Co.</p> <p>A view of extensive piles of silver/lead ore sacks along Mayo's riverfront. The ore was shipped from the mines on Keno Hill, stock piled in Mayo then transported to Whitehorse via the sternwheelers. The buildings from R to L are the Binet Bros. Hotel; the P. Burns and Co.; the N.C. Co and the metal warehouse of the WP and YR Freight Shed. -- .</p> |
| 6753 | G79 | <p>Ross, J.A. - Cabin
 Duncan Creek - Cabin</p> <p>A view of Jack Ross (to the left of the photograph) at his cabin on 98 Duncan Creek just below the Discovery Claim 40 miles NE of Mayo. -- [1924-1925].</p> |
| 6754 | G83 | <p>Ross, J.A.</p> <p>A portrait of Jack A. Ross probably taken at his cabin on Duncan Creek 40 miles NE of Mayo. -- [1924-1925].</p> |
| 6755 | H5 | <p>Carpenter, Jack
 Prospecting
 Dogs</p> <p>A view of 4 prospectors loaded with gear and their pack dogs preparing to head to McKay Hill which is situated between Beaver River and Police Creek, north of Keno Hill. Jack Carpenter is the second from the right. -- ca. 1926.</p> |



YUKON ARCHIVES PHOTO CAPTION LIST

YA# **Orig#** **Subject(s) and Description:**

6756 **H6** **Greaves, Bobby**
Consolidated Mining and Smelting - Crew
Interior - Tent
 Bobby Greaves, cook for the Consolidated Mining and Smelting Co., Ltd. poses with some of his baked goods at the McKay Hill property situated between Beaver River and Police Creek just north of Keno Hill. -- 1926.



6757 **H7** **Greaves, Bobby**
Consolidated Mining and Smelting - Crew
Formo, Hans
Cram, J.K. (Paddy)
Keno City - Street Scene
 Four men of the Consolidated Mining and Smelting Co. Ltd., pose with their pack horses on their departure from Keno City to McKay Hill in the Beaver River country. The men are from L to R, Bob Greaves (cook), ?, Hans Formo, and J.K. (Paddy) Cram (engineer). -- 1926.



6758 **H8** **Hare, Bill**
McKinnon, Mr.
Cram, J.K. (Paddy)
Booth, Bob
Greaves, Bobby
McQuesten Lake
Formo, Hans
Consolidated Mining and Smelting - Crew
Cabin
 A view of six men of the Consolidated Mining and Smelting Co. Ltd. Mining crew at the McQuesten Lakes, north of Keno City. The men are from L to R, Bob Booth; J.K. (Paddy) Cram; Bobbie Greaves (cook); Hans Formo; McKinnon and Bill Hare. -- 1926.

YUKON ARCHIVES PHOTO CAPTION LIST

YA# **Orig#** **Subject(s) and Description:**

6759 H10 **Hare, Bill**
Consolidated Mining and Smelting - Crew
Cram, J.K. (Paddy)
Booth, Bob
Greaves, Bobby
Camp
McNeil, Mr.
McKinnon, Mr.
 A view of the Consolidated Mining and Smelting Co. Ltd.'s prospecting crew at McKay Hill in the Beaver River country just north of Keno City. The crew from L to R are Bill Hare; Mr. McNeil (road superintendent for the Yukon Government); J.K. (Paddy) Cram; Bobby Greaves; McKinnon; ?; Bob Booth; ?. -- 1926.

6760 H11 **Majors, Dick**
Hansen
McKenzie, Ed
Francis, Pete
Kunze, Bon
Kilbride
Whitman, Norman
West, Mr.
McLean, Mr.
Kazinsky, Louis
Wernecke - Miners
Walters, Mr.
MacRae, Ken
 A view of miners outside of Dick Major's pool hall and store at Treadwell Yukon's Wernecke Mining Camp on Keno Hill just north of Keno City. From L to R are ?; Hansen; ?; Bon Kunze (in back); McLean; West; Dick Major (in back); Kilbride; Walters; Louis Kazinsky; Norman Whitman; Ken MacRae; Ed McKenzie; and Pete Francis. -- 1926.

6761 H12 **Keno City - Hotel Galena**
Yamasaki, Harry
 Harry Yamasaki is standing in the doorway of his Hotel Galena in Keno City. A horse and buck board is parked in front of the hotel. -- 1926.



YUKON ARCHIVES PHOTO CAPTION LIST

YA# Orig# Subject(s) and Description:

6762 H15 Galena Hill - Cook House

**Hare, Bill
Johnson, Charlie
Berry, Alex
Wesche, Adolph
Yasunaga, Kay
Sinyard, Clem
Settlemier, Charles
Birmingham, Claude Hubert**

A view of nine men of the C.R. Settlemier and C.H. Birmingham crew standing outside the camp's cook shack on Galena Hill, north of Mayo. From L to R are ?; Alex Berry; Bill Hare; C.H. Birmingham; Wesche; Kay Yasanaga; Charles Settlemier; Chas Johnson and Clem Sinyard. -- [1926].

6763 H16

**Hare, Bill
Ross, John
Ross, Jack
Ross, Margaret
Ross, Mrs.
Hare, Nora (Ross)
Ross, Thelma
Ross, J.A.
Leigh, Reverend**

A view from L to R of John Ross, Thelma Ross, Mrs. Ross, J.A. Ross, Bill Hare, his new wife Nora Hare, Reverend Leigh and Margaret Ross after the marriage of Bill Hare to Nora Ross. The ceremony took place at Jack Ross' homestead on Minto Lake, west of Mayo. -- 22 May 1926.

6764 H22

**Hare, Bill
Automobile**

The 3 ton Duplex truck driven by Bill Hare enroute to Keno City with a load of beer. The truck was originally owned by the Guggenheims and driven by Hare in 1922 but later sold to Malcolm McCown who operated a freight company between Mayo and Keno Hill. This was the first truck both to reach the mines on Keno Hill and to haul ore back down to Mayo. -- [1926].

YUKON ARCHIVES PHOTO CAPTION LIST

- | YA# | Orig# | Subject(s) and Description: |
|------|-------|--|
| 6765 | H31 | <p>Finnigan, Jim
 Radio
 Yasunaga, Kay
 Wesche, Adolph
 Berry, Alex
 Sinyard, Clem
 Galena Hill - Leisure
 Norman, Andy
 Wann, Clyde G.
 Leisure - Galena Hill
 Jefferies, Thelma
 Jefferies, Bill</p> <p>A view of a number of people listening to the first radio at the Settlemier and Bermingham camp at the Arctic and Mastiff claim on Galena Hill, north of Mayo. This first radio was introduced to Mayo/Keno by mining engineer A.K. Schellinger, owned by Andy Norman and was a Mercury 10 tube that had to be used with earphones because it didn't have a loudspeaker. The people listening are L to R Front; Jim Finnigan; Adolph Wesche; Alex Berry; Clyde Wann. L to R Back; Clem Sinyard; Kay Yasanaga; Bill Jefferies; Thelma Jefferies; and Andy Norman. -- [1923-1926].</p> |
| 6766 | H36 | <p>Wernecke - Miners</p> <p>A view of the crew at Treadwell Yukon's Wernecke Mining camp on Keno Hill, north of Keno City. The 40 or so miners are posing for a group photograph in front of their bunk house. -- pre-1926.</p> |
| 6767 | H38 | <p>Transportation - Caterpillar Tractor</p> <p>A view of a 10 ton "Holt" Caterpillar Tractor that burnt in the garage fire at Fields Creek. The Field Creek garage and road house were situated between Mayo and Keno on the Duncan Creek road. -- [1924-1926].</p> |



YUKON ARCHIVES PHOTO CAPTION LIST

YA# **Orig#** **Subject(s) and Description:**

6768 H39 **Cabin
Queen Gulch**

A view of Bobby Greave's cabin in Queen Gulch near the Wernecke Mining camp. This was the first cabin that Bill and Nora Hare lived in. -- [1923-1926].

6769 H42 **Wernecke - Mill**

A view of the mill (long building) and the assay office (small building foreground) of Treadwell Yukon's Wernecke camp on Keno Hill, north of Keno City. A mine (1922) and a mill (1924 - first in the area), were set up at this camp to serve the Treadgold orig. claim and the Sadie-Landu claims. -- [1924-1930].



6770 H43 **Mayo - Riverfront
Mayo - United Keno Hill Ltd. Warehouse**

Extensive stockpiles of Treadwell Yukon ore sacks from Keno Hill are along the river bank of Mayo waiting to be shipped by sternwheeler to Whitehorse. The United Keno Hill Ltd. Warehouse and office is the long building in the background. -- 1928-1929.

6771 H44 **Airplane - 'GC-ARM'
Automobile
Mayo - Airport
Wasson, Everett**

[Everett Wasson poses in front of the single engine Fairchild that was named Claire at the Mayo airfield. A car is next to the plane. Two small buildings in background. The plane was owned by Treadwell Yukon and used by Livingston Wernecke chief geologist of the Wernecke mine. The plane was used for mail delivery.] [ID by RBC as 1928.] -- [1928].



6772 H45 **Wernecke**

A panorama of the buildings which made up Treadwell Yukon's Wernecke camp on Keno Hill, north of Keno City. The McQuesten Valley is below the minesite. -- [1926-1930s].

YUKON ARCHIVES PHOTO CAPTION LIST

- | YA# | Orig# | Subject(s) and Description: |
|-------------|--------------|---|
| 6773 | H46 | Lucky Queen Mine
Mine - Lucky Queen
A view of the Lucky Queen Mine just above the Wernecke Mine on Keno Hill. The Lucky Queen Mine was originally claimed in the early 1920's by Hector Morrison and then later leased to Treadwell Yukon Ltd. The mine was still producing in 1930. -- [1924-1930s]. |
| 6774 | H47 | Lucky Queen Mine - Miners
Ballentine, Jim
Mine - Lucky Queen
Johnson, Charlie
Miners - Lucky Queen
A view of the crew of the Lucky Queen Mine on Keno Hill above the Wernecke mining camp. The only men identified are from L to R Jimmie Ballantyne and Charlie Johnson. -- 1930s. |
| 6775 | H48 | Wernecke
A panoramic view of Treadwell Yukon's Wernecke camp and the lake and valley below Keno Hill north of Keno City. McQuesten Lake is in the distance and Hansen Lake is to the right of the photograph. -- [1930s]. |
| 6776 | H49 | Lucky Queen Mine
Mine - Lucky Queen
A view of the Lucky Queen Mine and the towers of the tramline that probably carried ore from Lucky Queen down to the mill at Wernecke. Wernecke had the first mill in the Mayo mining district. -- 1930s. |
| 6777 | H50 | Lucky Queen Mine - Tramline
A view of one of the tramline cable towers and two ore buckets which formed the aerial ore moving system from the Lucky Queen down to the mill at Wernecke on Keno Hill. Wernecke had the first mill in the Mayo mining district. -- [1930s]. |

YUKON ARCHIVES PHOTO CAPTION LIST

- | YA# | Orig# | Subject(s) and Description: |
|------|-------|--|
| 6778 | H55 | <p>Hare, Nora (Ross)
 Hare, Betty
 Portrait</p> <p>Nora Hare poses with her daughter Betty in the Mayo-Keno Hill area. -- [1930s].</p> |
| 6779 | H61 | <p>Gannon, Jimmy
 Wernecke - Water Delivery</p> <p>A view of Jimmy Gannon with his horse drawn water wagon at the Wernecke mining camp. Bill and his wife Nora Hare lived in the house in the background. Wernecke camp was on Keno Hill, north of Keno City. -- 1926-1927.</p> |
| 6780 | H62 | <p>Mayo
 Mayo - Riverfront
 Mayo - United Keno Hill Ltd. Warehouse
 Mayo - Anglican Church</p> <p>Extensive stockpiles of Treadwell Yukon ore sacks from Keno Hill are along the river bank and on a barge waiting to be shipped by sternwheeler to Whitehorse. The United Keno Hill Ltd. Warehouse and office is the long metal building and the Anglican Church is seen in the distance. -- 1928-1929.</p> |
| 6781 | H63 | <p>Mayo - Riverfront</p> <p>A view of men loading the barge "Alsek" with ore sacks that were stockpiled on Mayo's riverfront from the mines of Keno Hill. The ore is moved by barge and sternwheeler down to Whitehorse and then by train out of the Yukon Territory. -- [1926-1927].</p> |



YUKON ARCHIVES PHOTO CAPTION LIST

YA# Orig# Subject(s) and Description:

**6782 H69 McCown, Malcolm
Automobile**

A view of Malcolm McCown standing on the side of his 4 wheel drive, solid rubber tired Duplex truck. The truck was originally owned by the Guggenheims but later sold to Malcolm McCown who operated a freight company between Mayo and Keno Hill. This "Duplex" truck was the first truck both to reach the mines on top of Keno Hill and to haul ore back. -- .



6783 H70 McCown, Malcolm

A portrait of Malcolm McCown owner and operator of a 3 ton, 4 wheel drive Duplex truck and a freight service between Mayo and the mines. McCown was also a partner with Clem Sinyard on the development of the rich silver/lead deposits on their Calumet claims just above Elsa on Galena Hill. -- [1926-1927].



**6784 H71 Hare, Nora (Ross)
Settlemier, Charles
Alverson, Jack
Lightening Creek**

A view of a collapsed bridge over Lightning Creek near Keno City. From L to R are Nora Hare, Charles Settlemier and Jack Alverson. -- ca. 1927.

6785 H81 Yasunaga, Kay

A portrait of Kay Yasanaga one of the mine cooks in the Keno Hill area. -- [1927-1930].

6786 H82 Yamasaki, Harry

A portrait of Harry Yamasaki owner of the Hotel Galena about 40 miles north of Mayo. -- [1927-1930].

YUKON ARCHIVES PHOTO CAPTION LIST

YA# **Orig#** **Subject(s) and Description:**

6787 H88 **Ortell, George**

A portrait of George Ortell miner, trapper, prospector and Sourdough in the Mayo area. -- [1926-1930].

6788 H89 **Morrison, Hector**

A portrait of Hector Morrison who came to work for the Guggenheims on Keno Hill in Sept. of 1919. He staked the Lucky Queen claim on Feb.18, 1920 and began to prospect the area. The property was leased to Wernecke representing Treadwell Yukon Ltd. In 1927-28. The mine was still producing in 1930. -- ca. 193-.



6789 H90 **Morrison, Hector**
Hare, Nora (Ross)
Hare, Bill
Ortell, George

From L to R Bill Hare, Nora Hare, George Ortell (trapper and miner) and Hector Morrison (miner) sit around some of the high grade silver ore from the Lucky Queen mine. Hector Morrison was the discoverer of the Lucky Queen. -- 1930s.



6790 H95 **Wernecke**
Wernecke - Residence - MacLaughlin

A view of the Treadwell Yukon Ltd.'s Wernecke mining camp on Keno Hill, north of Keno City. Patty MacLaughlin's cabin is in the foreground of the photograph. -- 1930s.

6791 H96 **Hare, Bill**
Gillespie, Frank
Gallagher, Mike
Douglas, "Hotstove"
MacDonald, Allan "Hardrock"

A view of five men taking time out from some liquid refreshments outside a tent on Keno Hill, below the Wernecke mining camp. From L to R are Mike Gallagher; Allan "Hardrock" MacDonald; Bill Hare; "Hotstove" Douglas and Frank Gillespie. -- 1930s.



YUKON ARCHIVES PHOTO CAPTION LIST

YA# **Orig#** **Subject(s) and Description:**

6792 H97 **Douglas, "Hotstove"**
Gillespie, Frank
Gallagher, Mike
 A view from L to R of "Hotstove" Douglas, Frank Gillespie and Mike Gallagher amongst what appears to be silver/lead ore below Wernecke Camp on Keno Hill, north of Keno City. -- 1930s.

6793 I1 **Rankin, Charlie**
Mayo - Street Scene
Mayo - Binet Brothers Hotel
Binet, Jean
Transportation - Caterpillar Tractor

A view of a 10 ton "Holt" Caterpillar tractor loaded with ore sacks destined for the mines on Keno Hill. The Cat driven by Charlie Rankin, is parked in front of the Binet Bros. Hotel in Mayo. Jean Binet is the man with the tie in the centre of the photograph. -- .



6794 I3 **Hayden, Bill**
 A portrait of Bill Hayden, a Klondike Sourdough at Minto Bridge, just north of Mayo. -- 1930s.

6795 I4 **Photography - Advertisement**
Hare, Bill - Photography Advertisement
 A photograph of an advertisement for photography equipment and supplies sold by Bill Hare, the Kodak agent at Wernecke. -- 1930s.

6796 I19 **Hunter, Alfred**
RCMP
 A portrait of Alfred Hunter, RCMP special constable at the Indian village 2-3 miles down stream from Mayo in the 1930's -- 1930s.



YUKON ARCHIVES PHOTO CAPTION LIST

YA# Orig# Subject(s) and Description:

**6797 I20 Hunter, Alfred
Boat
RCMP**

Alfred Hunter RCMP special constable poses in his home made canvas covered kayak on the Stewart River. -- .



**6798 I21 First Nations - Mayo
Mayo - First Nations**

A portrait of a Mayo Indian in the 1930s -- .

6799 I22 Kendi, Julius

A portrait of Rev. Julius Kendi an ordained Anglican minister working with the Mayo Indians. -- 1930s.

**6800 I23 Kendi, Julius
First Nations - Mayo
Churches - Mayo First Nations Village
Mayo - First Nations village - Church**

A view of Julius Kendi with members of his congregation at the old First Nations village, 2-3 miles downstream from Mayo. -- 1930s.

**6801 I28 Mayo - Residence - McLellan
Smith, Mrs. Alex
Taylor, Betty
Dunnett, Mrs. Sinclair
McLellan Family**

A view of the McLellan children, home and dog in Mayo. The children's married names are, from L to R, Mrs. Alex Smith, Mrs. Charlie Taylor and Mrs. Sinclair Dunnett. -- 1930s.

6802 I31 Miller, Hilma

A portrait of Hilma Miller taken in the Indian Village of Mayo in the 1930's -- .

YUKON ARCHIVES PHOTO CAPTION LIST

- | YA# | Orig# | Subject(s) and Description: |
|------|-------|---|
| 6803 | I33 | Churchward, Annie
A photograph of Annie Churchward, now Mrs. Besner (living in Kelowna, BC) from Mayo in the 1930's -- . |
| 6804 | I37 | Hare, Nora (Ross)
Snowshoes
A view of Nora Hare with snowshoes taken in the Mayo area. -- 1930s. |
| 6805 | I43 | Hare, Bill
Hare, Betty
A view of Bill Hare with his daughter Betty in the Mayo area in the 1930's -- . |
| 6806 | I51 | McLean, Jack
Prospecting
Mining Activity - Silver Hill
Silver Hill - Mining Activity
Jack McLean with a sample of galena (silver-lead mineral) from Silver Hill near the head of Ervin Creek, a tributary of Carpenter G., NW of Keno Hill. -- 1930s. |
| 6807 | I67 | Transportation - Caterpillar Tractor
Wood Hauling - Duncan Creek
A 10 ton "Holt" Caterpillar tractor is shown crossing Duncan Creek while hauling a load of lumber from Treadwell Yukon's saw mill on Mayo River near Mayo Lake. The lumber was destined for the Wernecke mining camp on Keno Hill. -- 1930s. |

YUKON ARCHIVES PHOTO CAPTION LIST

- | YA# | Orig# | Subject(s) and Description: |
|------|-------|---|
| 6808 | I70 | <p>Faulkner, Jack
 Kazinsky, Louis
 McCarter, Alex
 Wernecke - Miners
 Adlam, Jack
 Ballentine, Jim
 Kazinsky, John
 Jones, Wally</p> <p>A view of eight men outside of the hoist house/compressor room at the Wernecke Mining camp on Keno Hill, north of Keno City. From L to R are Jack Faulkner; Louis Kazinsky; ?; John Kazinsky; Wally Jones; Alex McCarter; Jack Adlam and Jim Ballentine. -- 1930s.</p> |
| 6809 | I71 | <p>Hoffman, Grant
 McCarter, Alex
 Wernecke - Miners
 Kazinsky, Louis
 Ballentine, Jim
 Adlam, Jack
 Automobile</p> <p>A view of a five man work crew (in nice clothes) at Wernecke Camp on Keno Hill, north of Keno City. From L to R are [Grant] Hoffman; Louis Kazinsky; Jim Ballentine; Jack Adlam and Alex McCarter. -- 1927-1930.</p> |
| 6810 | I72 | <p>Wernecke - Band
 MacRae, Ken
 Band - Wernecke
 McDonell, Harry
 Runacres, Ed
 Huff, Jerry
 Forrest, Emil
 Danker, Joe</p> <p>The Wernecke Camp Orchestra poses for a photograph. From L to R are Joe Danker; ?; Jerry Huff; Harry McDonnell; Ed Runacres; Ken MacRae; ?; Emil Forrest. -- ca. 1930s.</p> |



YUKON ARCHIVES PHOTO CAPTION LIST

YA# **Orig#** **Subject(s) and Description:**

6811 **173** **Airplane - 'Northern Light'
Dog Team**

A view of the crashed bi-plane the Northern Light, G-CAUZ, and a RCMP dog team and mushers. The bi-plane was brought in by Clyde Wann who along with two others formed the Yukon's first airline, Yukon Airways and Exploration Co. in 1926 -- 1926-1930.



6812 **174** **Hare, Nora (Ross)
Cabin
Hare, Alex
Duncan Creek - Cabin
Brame, Mrs.**

A view of Bill Bromley's cabin on Duncan Creek, north of Mayo. The people in the photograph, L to R are Mrs. Brame (Bill Bromley's sister); Nora Hare and her son Alex Hare. -- [1926-1930].

6813 **176** **Reynolds, George
Leisure - Mayo
McDonald, Rod
Mayo - Leisure**

George Reynolds is shown giving Rod McDonald an outdoor haircut in the Mayo area. George Reynold's mother was the matron at the Mayo hospital. -- [1926-1930].

6814 **180** **MacIntosh, Al**

Al MacIntosh, Klondike sourdough, was the jitney operator in the Mayo-Keno area. -- ca. 1926-1930.



YUKON ARCHIVES PHOTO CAPTION LIST

YA# Orig# Subject(s) and Description:

**6815 I90 Hare, Nora (Ross)
Automobile
Rich, Gilbert
Snell, Coleman
Rich, Ross**
From L to R, Gilbert Rich (miner) his son Ross Rich; Nora Hare and [Coleman] Snell pose in front of a Ford model T. -- 1926-1930.

6816 I92 Keno City
A partial winter panorama of Keno City about 40 miles north of Mayo. See print 6818 for a continuation of the panorama -- ca. 1930s.

6817 I93 Keno City
A panorama of Keno City and the landscape surrounding it. Keno is about 40 miles north of Mayo. -- ca. 1930.







6818 I94 Keno City
A panorama of Keno City and the area around it. Keno is about 40 miles north of Mayo. See print 6816 for a continuation of the panorama. -- ca. 1930.



6819 J5 Airplane - 'GC-ARM'
A view of Treadwell Yukon's float equipped Fairchild as it comes in for a landing on the Stewart River at Mayo. Livingston Wernecke, while working as a geologist for Treadwell Yukon in 1928 purchased the Fairchild, GC-ARM, for prospecting and mineral exploration. Called the "Flame" it was later renamed the "Claire" after his daughter, who became a pilot. -- ca. 1930.

YUKON ARCHIVES PHOTO CAPTION LIST

YA#	Orig#	Subject(s) and Description:	
6820	J7	<p>Airplane - 'GC-ARM' Wernecke, Livingston</p> <p>A view of Treadwell Yukon's float equipped Fairchild being loaded with freight on Mayo Lake north of Mayo. Livingston Wernecke is the man in the row boat. -- ca. 1930.</p>	
6821	J12	<p>Kazinsky, Mr. Kazinsky, Louis Kazinsky, John Kazinsky, George</p> <p>A view of the men of the Kazinsky family in the Mayo area. From L to R are George; John; Mr. Kazinsky (father) and Louis. -- .</p>	
6822	J13	<p>Wernecke - Dance Gillespie, Laura Interior - Hall</p> <p>A large number of people take time out from the Wernecke dance to pose for a photograph. The bowling alley was to the left of the photograph. Laura Gillespie is the woman with the saxophone to the right of the photograph. -- [1930s].</p>	
6823	J19	<p>Wernecke - Mess hall Wernecke - Bunkhouse</p> <p>A view of a line of men heading to the messhall at the Wernecke Mining Camp, north of Keno City. The bunkhouse is to the right of the photograph. -- noon [1926-1930s].</p>	
6824	J20	<p>Wernecke</p> <p>A panoramic view of Treadwell Yukon's Wernecke camp and the McQuesten valley below. Wernecke was situated on Keno Hill north of Keno City. The assay lab is the small building to the right. -- 1926-1930s.</p>	

YUKON ARCHIVES PHOTO CAPTION LIST

- | <i>YA#</i> | <i>Orig#</i> | <i>Subject(s) and Description:</i> |
|-------------|--------------|--|
| 6825 | J22 | Lucky Queen Mine
Mine - Lucky Queen
A view of the upper mine shaft terminal of the Lucky Queen mine just above the Wernecke mine on Keno Hill. The Lucky Queen mine just north of Keno City was originally claimed in the early 1920's by Hector Morrison and then later leased to Treadwell Yukon Ltd. The mine was still producing in 1930. -- [1926-1930s]. |
| 6826 | J23 | Wernecke - Residence - Hare
A view of photographer Bill Hare's residence at the Wernecke mining camp around 1926-1930's -- . |
| 6827 | J26 | Keno City - Liquor Store
Dempster, W.J.D. (William John Duncan)
RCMP - Keno City
Grant, Vic
A view of two men L to R, Vic Grant and RCMP Sgt. William Dempster in front of the government Liquor store in Keno City about 40 miles north of Mayo. -- 1930s. |
| 6828 | J29 | Hare, Nora (Ross)
Hare, Alex
Airplane - 'G-CAUM'
Mayo - Airport
Chapman, Charles
A view of three people posing in front of Livingston Wernecke's DeHaviland 60X Moth, "Rilla Martha", G-CAUM, in Mayo. The people L to R are Alex Hare, his mother Nora Hare and Charles Chapman. -- 1930s. |

YUKON ARCHIVES PHOTO CAPTION LIST

YA# Orig# Subject(s) and Description:

**6829 J32 Hare, Betty
Hare, Alex
Children
Rich, Ross
Buyck, Wesley
Wernecke - Children
Rich, Buddy
Millen, Chas.**



A view of six local children at the Wernecke mining camp. From L to R are Wesley Buyck, Buddy Rich, Alex "Buddy" Hare (son of photographer Bill Hare), Ross Rich, Chas Millen. -- (1930s).

**6830 J41 Hare, Nora (Ross)
Hare, Alex
Burnell, Ed
River Travel**

A view of Ed Burnell (ex RCMP in Mayo), Alex Hare and Nora Hare canoeing on the Stewart River near Mayo. -- 1930s.

**6831 J42 Mayo
Mayo - Riverfront
Churches - Mayo - St. Mary's Anglican Church
Mayo - St. Mary's Anglican Church
Mayo - Treadwell Yukon Co. warehouse**



A view of extensive piles of silver/lead ore sacks on the waterfront in Mayo. The long building in the background is the Treadwell Yukon office and warehouse. The Anglican Church is the steepled building in the distance. -- 1930s.

6832 J46 Wernecke

A view of the buildings of Treadwell Yukon Ltd.'s Wernecke mining camp on Keno Hill, north of Keno City. -- 1930s.



YUKON ARCHIVES PHOTO CAPTION LIST

- | YA# | Orig# | Subject(s) and Description: |
|------|-------|--|
| 6833 | J48 | <p>Mayo - St. Mary's Anglican Church Churches - Mayo - St. Mary's Anglican Church Mayo - Residence - McLaren</p> <p>A view of St. Mary's Anglican Church and rectory in the town of Mayo where Reverend Buck presided. The McLaren residence is to the left of the church. -- 1930s.</p> |
| 6834 | J49 | <p>Mayo - Christ the King Catholic Church Mayo - Centre Street Churches - Mayo - Christ the King Catholic Church</p> <p>A view of Centre Street and Christ the King Catholic church in Mayo. -- 1930s.</p> |
| 6835 | J50 | <p>Mayo - Chateau Mayo Automobile</p> <p>The old Binet Bros. Hotel burnt down in Mayo on July 12, 1930. Binet began rebuilding right away and by the summer of 1931 the newly painted Chateau Mayo was standing on the same site. In July 1938 Gene Binet sold the hotel and general store to James H. Merwyn from Lansing Creek. -- 1930s.</p> |
| 6836 | J56 | <p>Mayo - Y.O.O.P. Funeral Automobile Yukon Order of Pioneers - Mayo Mayo - St. Mary's Anglican Church Churches - Mayo - St. Mary's Anglican Church</p> <p>A view of a YOOP funeral for member R.A. [Lanphier] at St. Mary's Anglican Church in Mayo. R.A. Lanphier was killed in an auto accident near Keno City, north of Mayo. -- 1930s.</p> |
| 6837 | J66 | <p>First Nations - Mayo Mayo - First Nations Tom, Chief</p> <p>A portrait of Chief Tom of the Mayo Indian Band -- 1929-1930.</p> |



YUKON ARCHIVES PHOTO CAPTION LIST

YA# Orig# Subject(s) and Description:

6838 J67 Keno City
 A partial panoramic view of Keno City about 40 miles north of Mayo. -- ca. 1930s.



**6839 J75 Hare, Bill
 Hare, Nora (Ross)
 Hare, Alex
 Hare, Betty
 Ross, Thelma
 Ross, Jack
 Ross, John
 Ross, Mrs.**
 A view of the Hare and Ross families at Jack Ross' cabin on 98 Duncan Creek. From L to R are Mrs. Ross, Betty Hare, Jack Ross (father of Nora Hare), Alex Hare, Thelma Ross, Nora Hare (wife of photographer Bill Hare) and John Ross. -- 1930s.

**6840 J99 Landers, George
 Wernecke - Mess Hall
 Interior - Kitchen**
 A view of George Landers, Wernecke camp baker, preparing some of his bread. Wernecke camp was just north of Keno City. -- 1930s.



**6841 K3 Dunnett, Sinclair
 Interior - Blacksmith Shop
 Wernecke - Blacksmith Shop**
 A view of mine blacksmith Sinclair Dunnet in his Wernecke shop. Sinclair Dunnet was Treadwell Yukon Company's drill steel sharpener. Drill steel can be seen at the right side of the base of the anvil. -- 1930s.

YUKON ARCHIVES PHOTO CAPTION LIST

YA# Orig# Subject(s) and Description:

6842 K18 Wernecke - Fire

The first of five photographs showing the aftermath of a fire which destroyed the Diesel Room containing the mine compressor and hoist room at the Wernecke Mine in 1927. Various buildings are shown throughout the background. -- 1927.



6843 K19 Wernecke - Fire

The second of five photographs depicting the aftermath of a fire which destroyed the Diesel Room containing the mine compressor and hoist room at the Wernecke Mine, in 1927. A man is working in the centre of the photograph. -- 1927.

6844 K23 Wernecke - Fire

The third of five photographs of the aftermath of a fire which destroyed the Diesel Room containing the mine compressor and hoist room at the Wernecke Mine, in 1927. An Ingersoll-Rand Imperial Type 10 [compressor] is shown in the photograph. -- 1927.

6845 K24 Wernecke - Fire

The fourth of five photographs of the aftermath of a fire which destroyed the Diesel Room containing the mine compressor and hoist room at the Wernecke Mine, in 1927. Buildings of the mine site are shown in the background. -- 1927.

**6846 K28 Wernecke - Street Scene
Transportation - Caterpillar Tractor**

A view of two cats hauling in tandem a trailer with a new 100 HP Enterprise mine compressor to replace the one destroyed by the diesel room fire of 1927. The fire of 1927 caused \$50,000.00 worth of damage at the Treadwell Yukon's Wernecke camp on Keno Hill. -- 1927-1928.

YUKON ARCHIVES PHOTO CAPTION LIST

YA# **Orig#** **Subject(s) and Description:**

6847 **K32** **Wernecke - Mine Compressor
Mining Machinery - Wernecke**

Three men pose in front of the new 100 HP Enterprise mine compressor at Treadwell Yukon's Wernecke camp ca. 1928. The diesel was brought to Wernecke to replace the old one which was destroyed by fire in 1927. -- .

6848 **K51** **Hare, Bill
Hare, Alex
Ross, J.A.
Hare, Betty
Ross, John**

A view from L to R of Bill Hare, John Ross, J.A. Ross and Bill Hare's two children Betty Hare and Alex Hare at J.A. Ross' cabin on 98 Duncan Creek. The group is posing in front of a cold frame and a ploughed garden. -- [1930s].

6849 **K55** **Wernecke - Children
Children
Leisure - Wernecke**

Fourteen children pose for a group photo at the Wernecke children's Christmas party in 1931. -- [Dec] 1931.



6850 **K58** **Langham, Bill
Carpenter, Mr.
Wood Hauling - Grey Copper Hill**

A view of Bill Langham, right and Carpenter, left, using a hand operated winch to move around timber on Grey Copper Hill in the Beaver River country, north of Mayo. The men are working on Bill Langham's claim. -- 1930s.

6851 **K63** **First Nations - Mayo
Mayo - First Nations**

A view of Mayo Indian Stephen sitting with his crutches. -- 1930s.

YUKON ARCHIVES PHOTO CAPTION LIST

YA# **Orig#** **Subject(s) and Description:**

6852 **K65** **Beck, Charlie**
Cabin
McKay Hill - Cabin
Marwich, Tom
 Charlie Beck (L) and Tom [Marwich] (R), his partner pose in front of Beck's cabin on McKay Hill situated between Beaver River and Police Creek, just north of Keno Hill. -- [1930s].

6853 **K69** **Erickson, "Snoose"**
Cabin
Greaves, Bobby
McKay Hill - Cabin
 A view of "Snoose" Erickson (L) and Bobby Greaves (right) at an abandoned cabin at McKay Hill situated between Beaver River and Police Creek, north of Keno Hill. -- 1930s.



6854 **K77** **Star Mine - Crusher**
Mining Machinery - Galena Hill
 A view of Alex Berry's small crusher at Star camp (mine) on Galena Hill (below Calumet) in the Elsa area. The claim was owned by Charles Settlemer. -- 1930s.

6855 **K86** **Chasni, Frank**
 A portrait of Frank Chasni, who along with his partner Gus Shogrin operated the Minto Bridge Roadhouse at Minto Bridge 10 miles north of Mayo. -- [1930s].

6856 **K87** **Shogrin, Gus**
 A portrait of Gus Shogrin, who along with his partner Frank Chasni operated the Minto Bridge Roadhouse at Minto Bridge 10 miles north of Mayo. -- [1930s].

YUKON ARCHIVES PHOTO CAPTION LIST

- | YA# | Orig# | Subject(s) and Description: |
|------|-------|--|
| 6857 | K95 | <p>Hager, Jenny
 Mayo - First Nations
 First Nations - Mayo</p> <p>A portrait of Jenny Hager an older Indian woman of the Mayo band. -- 1930s.</p> |
| 6858 | K96 | <p>Hunter, Alfred
 Mayo - First Nations
 RCMP
 First Nations - Mayo
 Hunter, Mrs.</p> <p>A view of Alfred Hunter (right) and his wife Mrs. Hunter possibly taken in Mayo. Alfred Hunter was a RCMP special constable in the Indian village 2-3 miles down stream from Mayo in the 1920's. -- [1930s].</p> |
| 6859 | K97 | <p>Hunter, Alfred
 RCMP
 Mayo - First Nations
 First Nations - Mayo
 Hunter, Mrs.</p> <p>A view of Alfred Hunter (right) and his wife Mrs. Hunter possibly taken in Mayo. Alfred Hunter was a RCMP special constable in the Indian village 2-3 miles down stream from Mayo in the 1920's. -- [1930s].</p> |
| 6860 | K98 | <p>McLellan, Mr.
 Mayo - Residence - McLellan
 Dunnett, Mrs. Sinclair
 Taylor, Betty
 Smith, Mrs. Alex
 McLellan Family</p> <p>A view of Mr. McLellan, his wife and their three girls in front of their Mayo home. The children's married names are, from L to R, Mrs. Alex Smith, Mrs. Charlie Taylor and Mrs. Sinclair Dunnet. -- 1930s.</p> |



YUKON ARCHIVES PHOTO CAPTION LIST

YA# **Orig#** **Subject(s) and Description:**

6861 K99 **Hare, Bill**
RCMP
Coleman, Tom
Airplane - 'Northern Light'
 Bill Hare (with face protector) and RCMP Tom Coleman pose beside the bi-plane Northern Light, G-CAUZ, in the Mayo area. -- [1930s].



6862 K100 **Mayo - Binet Brothers Hotel**
Binet, Jean
 Nine people pose in front of the log Binet Bros. Hotel in Mayo. A general store is beside the hotel. The man in the white shirt and tie is Jean Binet, one of the owners. -- 1930s.




6863 L20 **Ross, J.A.**
Interior - Residence
Radio
 Jack A. Ross, a stamper of 1898 and an early prospector on Duncan Creek, with one of the first radios in the area. In 1923 the first telephone and wireless lines were established in the Mayo area. [Round speaker is above the radio. On the floor are batteries including a "Burgess Radio A Battery".] -- [1930s].




6864 L44 **Duncan Creek - Dam**
Hare, Betty
Ross, Thelma
Hare, Alex
 A view of Jack Ross' power dam on Duncan Creek 40 miles NE of Mayo. The people posing on the dam are from L to R Thelma Ross, and Betty and Alex Hare. -- 1930s.

6865 L50 **Mayo - Kimball's Sawmill**
Lumber - Mayo
 A view of stacks of milled wood and the saw shed of Ed Kimball's Saw Mill in Mayo during the 1930's -- 1930s.

YUKON ARCHIVES PHOTO CAPTION LIST

- | YA# | Orig# | Subject(s) and Description: | |
|------|-------|--|---|
| 6866 | L57 | <p>Sternwheeler - 'Keno'
 Mayo - W.P.&Y.R. freight shed
 Mayo - Riverfront
 Mayo - Chateau Mayo</p> <p>A view from across Stewart River of the sternwheeler "Keno" docked at Mayo. The long building parallel to the "Keno" is the WP and YR Freight Shed and the building to the right is the Chateau Mayo. -- 1930s.</p> | |
| 6867 | L63 | <p>Hare, Nora (Ross)
 Interior - Residence
 Blieler, Clarence
 Miller, Carl
 Leisure - Elsa
 Kazinsky, Pearl
 Elsa - Leisure</p> <p>A view of 4 people playing cards at a home at the Elsa Mine Camp about 30 miles north of Mayo. From L to R are Pearl Kazinsky, Carl Miller, Clarence Blieler and Nora Hare. -- [1930s].</p> |  |
| 6868 | L64 | <p>Elsa
 Mt. Haldane</p> <p>A view of the buildings that made up Elsa mine camp on Galena Hill north of Mayo. Mount Haldane is the mountain in view. -- 1930s.</p> |  |
| 6869 | L65 | <p>Elsa
 Elsa - Aerial Tramline
 Mt. Haldane</p> <p>A panoramic view of the buildings of Elsa and the landscape looking south. Mount Haldane is the mountain in the distance. To the left of the photo part of the aerial tramline and buckets are shown. This tramline brought ore down from the Calument Mine to the mill in Elsa. -- 1930s.</p> |  |

YUKON ARCHIVES PHOTO CAPTION LIST

- | YA# | Orig# | Subject(s) and Description: | |
|------|-------|---|---|
| 6870 | L66 | <p>Tom, Mrs.
 First Nations - Mayo
 Mayo - First Nations</p> <p>A portrait of Mrs. Tom wife of Chief Tom of the Mayo Indian Band. -- 1930s.</p> | |
| 6871 | M1 | <p>Mayo - Flood
 Mayo - Residence - Binet</p> <p>One of a large series of photographs showing the results of the terrible flood that caused extensive damage to Mayo in June 1936. The Binet's house is shown during the Mayo flood. -- Jun 1936.</p> | |
| 6872 | M4 | <p>Mayo - Flood
 Mayo - Café
 Mayo - Centre Street</p> <p>One of a series of photographs showing the results of the terrible flood that caused extensive damage to Mayo in June 1936. The café on centre street is shown partially submerged as well as a number of other unidentified buildings. -- Jun 1936.</p> |  |
| 6873 | M6 | <p>Mayo - Flood
 Mayo - RCMP post
 Mayo - Residence - Rich
 RCMP Post - Mayo</p> <p>A view of Mrs. Rich Sr.'s cabin on the left and the RCMP Post in the centre being inundated with water from the Mayo flood of June 1936. -- Jun 1936.</p> | |
| 6874 | M11 | <p>Mayo - Flood
 Mayo - Binet Brothers Hotel</p> <p>A view of the Binet Bros. Hotel up to its doorway in water from a flood that hit Mayo in June 1936. -- Jun 1936.</p> | |

YUKON ARCHIVES PHOTO CAPTION LIST

- | YA# | Orig# | Subject(s) and Description: |
|------|-------|--|
| 6875 | M13 | <p>Mayo - Flood
 Mayo - W.P.&Y.R. freight shed
 Fairborn, Jim</p> <p>A view of the waters of the Stewart River coming up to the doors of the White Pass Freight Shed in Mayo during the flood. Jim Fairborn the WP agent is seen standing on the freight shed platform. -- Jun 1936.</p> |
| 6876 | M14 | <p>Mayo - Flood
 Mayo - Treadwell Yukon Co. warehouse
 Mayo - Riverfront</p> <p>A view of extensive piles of silver/lead ore sacks both on the riverbank and on a barge and the Treadwell Yukon Warehouse being surrounded by flood waters. This flood devastated the town of Mayo in the spring of June 1936. -- Jun 1936.</p> |
| 6877 | M15 | <p>Mayo - Flood
 Mayo - Centre Street
 Churches - Mayo - Christ the King Catholic Church
 Mayo - Christ the King Catholic Church</p> <p>A view of the flooded town of Mayo looking north on Centre Street towards Christ the King Catholic Church. Some of the water is as high as the windows on a few of the cabins on Centre Street. -- Jun 1936.</p> |
| 6878 | M23 | <p>Mayo - Flood
 Mayo - St. Mary's Anglican Church
 Churches - Mayo - St. Mary's Anglican Church
 Sternwheeler - 'Aksala'
 Mayo - Residence - McLaren</p> <p>A view of St. Mary's Anglican Church in Mayo with flood water approaching it. The sternwheeler "Aksala" is floating where normally dry ground should have been. -- Jun 1936.</p> |


YUKON ARCHIVES PHOTO CAPTION LIST

- | <i>YA#</i> | <i>Orig#</i> | <i>Subject(s) and Description:</i> |
|------------|--------------|--|
| 6879 | M24 | Mayo - Flood
RCMP Post - Mayo
Mayo - Fourth Avenue
Mayo - RCMP post
One of a series of photographs showing the results of a flood that caused extensive damage to Mayo in June 1936. Fourth Avenue is totally submerged as well as the RCMP building to the left of the photograph. -- Jun 1936. |
| 6880 | M27 | Mayo - Flood
Mayo - Centre Street
Mayo - Post Office
A view of the Post Office and Centre Street under water during spring flooding in June of 1936 -- Jun 1936. |
| 6881 | M29 | Mayo - Flood
Mayo - Residence
A view taken from the deck of the sternwheeler "Aksala" showing the effects of the flood on Mayo residences. -- Jun 1936. |
| 6882 | M31 | Mayo - Flood
Mayo
A view from across the Stewart River of a number of collapsed buildings, the aftermath of a spring flood in Mayo. -- [Jun] 1936. |
| 6883 | M32 | Mayo - Northern Commercial Co.
Mayo - Flood
A view of the N.C. Co. with clothing hanging outside in an attempt to dry it after the flood of 1936 that devastated Mayo. -- [Jun] 1936. |

YUKON ARCHIVES PHOTO CAPTION LIST

- | <i>YA#</i> | <i>Orig#</i> | <i>Subject(s) and Description:</i> |
|------------|--------------|--|
| 6884 | M36 | Mayo - Treadwell Yukon Co. Office
Mayo - Flood
A view of the front of Treadwell Yukon Co's office without a foundation. The foundation was washed away when the Stewart River flooded Mayo in [June] of 1936. -- [Jun] 1936. |
| 6885 | M37 | Mayo - Lefebvre Saw Mill
Mayo - Flood
A view of Fred Lefebvre's Saw Mill with the front portion collapsed due to erosion of the riverbank by a spring flood in Mayo. -- [Jun] 1936. |
| 6886 | M39 | Mayo - Residence - Gillespie
Wood
Mayo - Flood
A view of wood strewn about the front yard of the Gillespie's residence in Mayo, deposited there by a spring flood. The woman in the photograph is indicating the high water mark on the house. -- Summer 1936. |
| 6887 | M40 | Mayo - Flood
Mayo - W.P.&Y.R. freight shed
Mayo - Northern Commercial Co.
Mayo - Front Street
Mayo - Lefebvre Saw Mill
A view of Mayo's Front Street completely covered with flood water. The WP&YR Freight Shed (long building, left), the N.C. Co. (log building, right) and Lefebvre's Saw Mill (end of street) are inundated with water -- [Jun] 1936. |
| 6888 | M43 | Mayo - Flood
Mayo - RCMP post
RCMP Post - Mayo
A view of the aftermath of the flood that overwhelmed Mayo in 1936. The RCMP office is shown as well as a large amount of cut wood which has been scattered about. -- [Jun] 1936. |

YUKON ARCHIVES PHOTO CAPTION LIST

- | YA# | Orig# | Subject(s) and Description: | |
|------|-------|---|---|
| 6889 | M44 | <p>Mayo - Flood
 Mayo - Residence - Jefferies
 A view of a large pool of water outside the Jefferies cabin which was left by the receding flood waters in Mayo. -- [Jun] 1936.</p> | |
| 6890 | M47 | <p>Mayo - Flood
 Mayo - Residence - McLellan
 Boat
 Mayo - St. Mary's Anglican Church
 Churches - Mayo - St. Mary's Anglican Church
 A view of the McLellan house to the left and St. Mary's Anglican Church (centre) and Rectory (right) during the Mayo spring flood of 1936. The water rose to the knoll of the Anglican Church during this period. Boats are beached on what was formerly dry land. -- Jun 1936.</p> |  |
| 6891 | M48 | <p>Mayo - Flood
 Mayo - Burns Butcher Shop
 Mayo - Treadwell Yukon Co. warehouse
 A view of spring flooding in Mayo. The Burns Meat Market (left) and Treadwell Yukon Co.'s Warehouse (metal building, centre) are shown with tremendous amounts of water about them. -- Jun 1936.</p> | |
| 6892 | M50 | <p>Mayo - Flood
 Mayo - Centre Street
 Mayo - Post Office
 A view of the Post Office and Centre Street under water during spring flooding in Mayo on June of 1936 -- Jun 1936.</p> | |
| 6893 | M54 | <p>Mayo - Flood
 Mayo - Radio Station
 Debris is scattered about the grounds of the Mayo Radio Station (left) as a result of the spring flood of 1936 which devastated the town. At the time of the photograph the flood waters have receded. -- [Jun] 1936.</p> | |

YUKON ARCHIVES PHOTO CAPTION LIST

- | <i>YA#</i> | <i>Orig#</i> | <i>Subject(s) and Description:</i> |
|------------|--------------|---|
| 6894 | M56 | Mayo - McCaffery and Sunderland Roadhouse
Mayo - Flood
A view of a young man indicating the peak of the flood waters on Joe McCaffery's Roadhouse in Mayo. Joe McCaffery and Sunderland ran this roadhouse and café. -- [Jun] 1936. |
| 6895 | M57 | Mayo - Northern Commercial Co.
Mayo - Flood
A view of the aftermath of the spring flood that devastated Mayo in 1936. The log N.C. Co. Store is shown with its merchandise hanging outside in an attempt to dry. -- [Jun] 1936. |
| 6896 | M59 | Mayo - Flood
Braeden, Jim
Mayo - Residence - Braeden
A view of Jim Braeden indicating with his hand the height of the flood water on his cabin in Mayo. -- [Jun] 1936. |
| 6897 | M60 | Mayo - Flood
Mayo - Mayo Utilities Co. Ltd.
A view of the Mayo Utilities Co. Ltd. (and Telephone Office) building damaged after the spring flood of 1936. D.A. Matheson was president and Adolphine Matheson was sec. - treasurer of the Mayo Utilities Co. Ltd. -- [Jun] 1936. |
| 6898 | M62 | Mayo - Flood
Sternwheeler - 'Aksala'
A view of the sternwheeler "Aksala" docked at the Anglican Church during the 1936 spring flood in Mayo. The flood waters reached the church enabling the sternwheeler to dock at what normally was dry land. -- Jun 1936. |

YUKON ARCHIVES PHOTO CAPTION LIST

- | YA# | Orig# | Subject(s) and Description: |
|------|-------|--|
| 6899 | M63 | <p>Mayo - Flood
 Mayo - Street Scene
 Hare, Nora (Ross)
 Cantin, Frank
 Gillespie, Frank</p> <p>A view of three people and belongings loaded on a wagon and on the ground after the Mayo flood of 1936. The people from L to R are Frank Cantin (miner), Nora Hare (wife of photographer Bill Hare) and Frank Gillespie. -- 1936.</p> |
| 6900 | M64 | <p>Mayo - Flood
 Blackmore, Sam
 Mayo - Residence - Blackmore</p> <p>Sam Blackmore (teamster) indicates with his hand, how high the flood waters came on his cabin in Mayo. -- 1936.</p> |
| 6901 | M65 | <p>Mayo - Flood
 Mayo - Residence</p> <p>A view of temporary housing (tents) on high ground during the Mayo spring flood in 1936. Many people in town had to evacuate their homes while the flood ran its course. -- 1936.</p> |
| 6902 | M66 | <p>Mayo - Flood
 Mayo - Riverfront
 Mayo - Chateau Mayo
 Mayo - W.P.&Y.R. freight shed</p> <p>A view from across the Stewart River of Mayo after the spring flood in 1936. To the left of the Chateau Mayo and W.P.&Y.R. Freight Shed (long building), are two buildings badly damaged from the spring flood. -- Summer 1936.</p> |

YUKON ARCHIVES PHOTO CAPTION LIST

YA# **Orig#** **Subject(s) and Description:**

6903 M67 **Mayo - Flood**
Mayo - St. Mary's Anglican Church
Mayo - Residence - McLellan
 A panoramic view of Mayo's riverfront after the spring flood receded. St. Mary's Anglican Church and Rectory are to the right of the photograph and the McLellan residence is to their left. -- Summer 1936.

6904 M69 **Roadhouse - Van Cleves Roadhouse**
Duncan Creek - Van Cleves Roadhouse
 A panoramic view of Van Cleves Roadhouse on Duncan Creek on the old wagon road to Keno Hill, north of Mayo. Charlie and Henrietta Van Cleve ran the roadhouse. -- 1936.

6905 M74 **Elsa**
 A panoramic of Elsa Mine in the winter. Charlie Brefalt and [Dan Tolmie] discovered Elsa and No Cash in the spring of 1924. Treadwell Yukon purchased the option in 1928 and built a bunk house, blacksmith shop and a road to Mayo some 30 miles to the S.W. When the Wernecke camp completely shut down in 1935 the power and machine plants, equipment and other buildings were transferred to Elsa. -- [1937].



6906 M79 **Transportation - Truck**
Treadwell Yukon Co. - Transport
Kimball, Carl
Thomas, Roy
McCarter, Alex
 A view of three Treadwell Yukon trucks (Morlans) which transported concentrated silver/lead ore from the Elsa mill to Mayo. The drivers, from L to R, Alex McCarter, centre Roy Thomas and top right Carl Kimball, pause for photographs at Black Lake. -- [1935-1940].



YUKON ARCHIVES PHOTO CAPTION LIST

YA# **Orig#** **Subject(s) and Description:**

6907 **M82** **Transportation - Truck
Treadwell Yukon Co. - Transport
Corkery Bridge**

A view of two Treadwell Yukon trucks (Morlans) which transported concentrate silver/lead ore from the Elsa mill to Mayo. The drivers pause for photographs on the Corkery Bridge on the road to Elsa. -- ca. 1935.

6908 **M88** **Teare, Walter
Cabin
Hughs, Mr.**

A view of Hughs (L) and Walter Teare (blacksmith at Elsa) in front of a cabin at Black Lake [Halfway Lake] on the road to Elsa from Mayo. -- [1936].



6909 **M89** **Hare, Nora (Ross)
Hare, Alex
Automobile
Hare, Betty
Teare, Walter**

A view of four people posing by a vintage automobile. From L to R are Betty Hare, Nora Hare, Walter Teare (Treadwell Yukon blacksmith) and Alex Hare. -- [1935-1940].

6910 **M90** **First Nations - Mayo area
First Nations camp
Mayo area - First Nations camp**

A view of a First Nations man and his family at their hunting camp in the Mayo area. Moose meat and the hide are visible at the camp. -- [1936-1940].

6911 **M91** **Wernecke, Ted**

A portrait of Ted Wernecke, son of Livingston Wernecke the Treadwell Yukon Co. geologist who was responsible for getting the Wernecke Mine on Keno Hill into operation during 1921. -- [1936-1940].



YUKON ARCHIVES PHOTO CAPTION LIST

- | YA# | Orig# | Subject(s) and Description: |
|------|-------|--|
| 6912 | M96 | Transportation - Truck
Silver King Mine
Mine - Silver King
Treadwell Yukon Co. - Transport
A view of three Treadwell Yukon trucks (Morlans) which transported concentrated silver/lead ore from the Elsa mill to Mayo, stopped at the reopened Silver King mine. -- [1936]. |
| 6913 | M97 | Transportation - Truck
Treadwell Yukon Co. - Transport
A close-up view of Treadwell Yukon Co. Ltd.'s No. 2 truck (Morlan) being unloaded at the Silver King mine at Galena Creek west of Elsa. -- [1936]. |
| 6914 | M98 | Boerner, Skippy
Automobile
A view of a car and passengers that slid off the road into a snow bank at Black Lake on the Mayo/Elsa road. The manager of the N.C. Co., Skippy Boerner (man with hat), is standing in the centre of the photograph. -- [1936]. |
| 6915 | M100 | Hargreaves, Paul
Automobile
Majors, Dick
A view of Dick Majors (L) and Paul Hargreaves (right) posing beside an automobile. Paul Hargreaves was the son of Bill Hargreaves, mining engineer and superintendent at Werneck Camp and also in charge of the Elsa Mine when it first operated in 1928 -- [1936]. |
| 6916 | N2 | Elsa
A panorama of Elsa Mine and Mill in the winter. -- [1937]. |



YUKON ARCHIVES PHOTO CAPTION LIST

- | <i>YA#</i> | <i>Orig#</i> | <i>Subject(s) and Description:</i> |
|------------|--------------|--|
| 6917 | N3 | Mayo - Sports
Bear Creek - (Dawson City) - Baseball team
Sports - Baseball Team
A view of a group of baseball players and fans at Mayo. The women wearing uniforms were part of the Bear Creek [Dawson area] "Golden Bears" who were participating in a baseball tournament in Mayo. -- 1936-1940. |
| 6918 | N5 | Mayo - Sports
Sports - Baseball Team
Bear Creek - (Dawson City) - Baseball team
A group photograph of the Bear Creek (near Dawson) women's baseball team, the "Golden Bears" participating in a tournament in Mayo. -- 1936-1940. |
| 6919 | N10 | Murdock, Mike
Welding
A view of Mike Murdock a Treadwell Yukon welder doing some arc welding. -- [1936-1940]. |
| 6920 | N38 | Fournier, Gertrude
Interior - Residence
Bear Creek - Residence - Fournier
Radio
A view of Gertrude Fournier inside her home listening to a large radio at Bear Creek, near Dawson. -- [1936-1940]. |
| 6921 | N41 | Stevenson, Charley
Bear Creek - Residence - Stevenson
Interior - Residence
A photograph of the Stevenson family at home at Bear Creek near Dawson. The family identified from L to R are Roberta Stevenson, Marge Stevenson, Charley Stevenson and Joanne Stevenson. -- [1936-1940]. |

YUKON ARCHIVES PHOTO CAPTION LIST

- | <i>YA#</i> | <i>Orig#</i> | <i>Subject(s) and Description:</i> |
|------------|--------------|---|
| 6922 | N48 | Transportation - Truck
Yukon Government - Truck
A view of a power shovel loading a two ton truck belonging to the Yukon Territorial Highway department in Mayo. On the power shovel one man is working the controls while another controls the opening and closing of the bucket. -- [1936-1940]. |
| 6923 | N59 | Hare, Nora (Ross)
Mayo - Street Scene
Vinegar, Johnny
A view of Nora Hare and Johnny Vinegar, an Italian gentleman, in back of the plant sets he had for sale in Mayo. -- [1936-1940]. |
| 6924 | I66; P1 | Mayo River - Treadwell Yukon Co. Sawmill
Treadwell Yukon Co. - Sawmill
A view of the Treadwell Yukon Sawmill on the Mayo River below Mayo Lake north of Mayo. The sawmill cut timber for use in Elsa. -- [1936-1940]. |
| 6925 | P2 | Mayo River - Treadwell Yukon Co. Sawmill
Treadwell Yukon Co. - Sawmill
A close up view of the Treadwell Yukon Sawmill on the Mayo River below Mayo Lake north of Mayo. The sawmill cut timber for use in Elsa. -- [1936-1940]. |
| 6926 | I69; P4 | Rankin, Charlie
Transportation - Caterpillar Tractor
Lumber
A view of Chas. Rankin driving a Treadwell Yukon caterpillar tractor across Duncan Creek north of Mayo. The cat is hauling a tracked trailer loaded with lumber probably destined for the mines at Elsa. -- [1936-1940]. |

YUKON ARCHIVES PHOTO CAPTION LIST

- | YA# | Orig# | Subject(s) and Description: |
|------|-------------|--|
| 6927 | O44;
P8 | Mayo - Kimball's Sawmill
Lumber
A view of stacks of milled wood and the saw shed of Ed Kimball's Sawmill in Mayo during the 1930's -- [1930s]. |
| 6928 | O39;
P9 | Mayo - Kimball's Sawmill
Lumber
Kimball, Ed
View of undressed logs being prepared for processing at Ed Kimball's Sawmill in Mayo. Three men are working in the yard. Ed Kimball is to the right of the operating saw. -- [1930s]. |
| 6929 | J1;
P11 | Wernecke
Wood
A view of hundreds of diesel fuel drums, cords of wood and various buildings which made up the Wernecke Mining camp on Keno Hill, north of Mayo. A range of mountains are visible in the background. -- [1930s]. |
| 6930 | E14;
P12 | Mayo - Wood Pile
Wood
A view of cordwood piles behind the Binet Bros. Hotel in Mayo. -- [1930s]. |
| 6931 | B39;
P13 | Mayo - McCaffery and Sunderland Roadhouse
Mayo - Street Scene
Sunderland, Ted
Mayo - Wood Pile
Wood
A view of six men bucking up cordwood at McCaffery and Sunderland's Roadhouse in Mayo. A horse drawn portable saw is being used to cut the cordwood into stove lengths. Ted Sunderland is to the left of the photograph. -- [1930s]. |

YUKON ARCHIVES PHOTO CAPTION LIST

- | YA# | Orig# | Subject(s) and Description: |
|------|-------|--|
| 6932 | O2 | Bear Creek - Camp
Yukon Consolidated Gold Corporation - Camp
A view of Yukon Consolidated Gold Corporation's Bear Creek Camp with its shops and homes 6 miles east of Dawson. Bear Creek was the shipping and melting point for the gold from the dredges and was the service centre for these dredges. The long building in the centre of the photograph was the machine shop which contained (at the time) the largest metal lathe in North America. -- mid 1940s. |
| 6933 | O3 | Bear Creek - Camp
Yukon Consolidated Gold Corporation - Camp
Bear Creek - Dredge
Dredge - Bear Creek
A view of Yukon Consolidated Gold Corp. Bear Creek Camp with its shops and homes, 6 miles east of Dawson. A dredge is shown in the background amongst many tailings piles. -- mid 1940s. |
| 6934 | O4 | Dredge - Y.C.G.C. No. 4
Bonanza Creek - Dredge Y.C.G.C. No. 4
A view of Yukon Consolidated Gold Co.'s massive No. 4 dredge on Lower Bonanza Creek. Parts were built by Marion Steam Shovel Co. and assembled in 1912-1913 near the mouth of the Klondike River. It operated in the Klondike River valley from 1913 to 1940, was rebuilt in 1941 on Lower Bonanza Creek and dredged upstream until 1959. -- mid 1940s. |
| 6935 | O6 | Dredge - Y.C.G.C. No. 3
Klondike River - Dredge Y.C.G.C. No. 3
A view of Yukon Consolidated Gold Co's massive No. 3 dredge on the Klondike River. Parts were built by Marion Steam Shovel Co. and assembled in 1912-1913 near the mouth of the Klondike River. It operated from 1913 to 1917 and from 1929 to 1952. -- mid 1940s. |

YUKON ARCHIVES PHOTO CAPTION LIST

- | <i>YA#</i> | <i>Orig#</i> | <i>Subject(s) and Description:</i> |
|------------|--------------|--|
| 6936 | O7 | Dredge - Y.C.G.C. No. 3
Sulphur City - Dredge Y.C.G.C. No. 3
A view of Yukon Consolidated Gold Co's massive No. 3 dredge on Sulfur Creek south east of Dawson. Parts were built by Marion Steam Shovel Co. and assembled in 1912-1913 near the mouth of the Klondike River. It operated from 1913 to 1917 and from 1929 to 1952. -- mid 1940s. |
| 6937 | O9 | Thompson, Bob
Prospecting
Craig, Clarence
Kindle, Dr.
King Solomon's Dome - Prospecting
A view from L to R of Dr. Bob Thompson, Dr. Kinlde and Clarence Craig checking for gold ore at "Mitchell Dump" on King Solomon's Dome south east of Dawson. -- mid 1940s. |
| 6938 | O20 | Reid, Jack
A portrait of Jack Reid, bull cook (janitor) with the Wernecke Camp on Keno Hill in the mid 1930s -- mid 1930s. |
| 6939 | O26 | Bear Creek - Masquerade Ball
Interior - Hall
A view of many costumed people at the Masquerade Dance at the Yukon Consolidated Gold Co. Camp at the Bear Creek Community Hall, 6 miles east of Dawson. -- mid 1940s. |

YUKON ARCHIVES PHOTO CAPTION LIST

YA# **Orig#** **Subject(s) and Description:**

6940 **O34** **Bear Creek - Masquerade Ball**
Craig, Clarence
Redmond, Joe
Redmond, Mrs.
Cramer, Dodie
Craig, Mrs.
Craig, Evelyn

A view of many costumed people at the Masquerade Dance at the Yukon Consolidated Gold Co. camp at the Bear Creek Community Hall, 6 miles east of Dawson. L to R: Anita Craig, Mrs. Evelyn Craig (nee Chapman), Clarence Craig, and daughter Lorraine Craig (on lap), Joe Redmond and Mrs. Virginia Redmond (nee Chapman), and Dodie Cramer (now Mrs. Anderson). -- mid 1940s.

6941 **O37** **Dawson City - Front Street**
Automobile
Chapman, Chappie
Pacific Coast Militia Rangers - Dawson City
Dawson City - Street Scene
Dawson City - Royal Alexandra Hotel
Dawson City - Pacific Coast Militia Rangers

A view of the Pacific Coast Militia Rangers (local militia in Dawson) marching along Front Street in Dawson. This contingent is being led by Chappie Chapman. The Royal Alexandra Hotel is shown in the background. -- [1940s].



6942 **O40** **Mayo - Kimball's Sawmill**
Lumber

A view of a large quantity of milled lumber at Kimball's Sawmill in Mayo. -- mid 1930s.

YUKON ARCHIVES PHOTO CAPTION LIST

- | YA# | Orig# | Subject(s) and Description: | |
|------|-------|--|---|
| 6943 | O41 | <p>Mayo - Kimball's Sawmill
 Kimball, Carl
 Kimball, Ed
 Kimball, Pearl</p> <p>A view of the crew at Kimball's Sawmill in Mayo. The man holding the child at left is Carl Kimball and the man holding the child at right is Ed Kimball. Pearl Kimball (Carl Kimball's daughter) is the girl to the left of the photograph. -- mid 1930s.</p> | |
| 6944 | O51 | <p>Dawson City
 Dawson City - Administration Building</p> <p>A panorama of Dawson looking north. The large building in the centre of the photograph is the Government Administration Building. -- [mid 1930s].</p> | |
| 6945 | O56 | <p>Elsa</p> <p>A partial panorama of the buildings at Treadwell Yukon Co's Elsa Mine on Galena Hill, north of Mayo. -- [mid 1930s].</p> |  |
| 6946 | O57 | <p>Elsa
 Mt. Haldane</p> <p>A partial panorama of the buildings at Treadwell Yukon Co's Elsa Mine on Galena Hill, north of Mayo. Mt. Haldane is in the background. -- [mid 1930s].</p> |  |
| 6947 | O64 | <p>Mayo - Riverfront Scene
 Mayo - Treadwell Yukon Co. warehouse
 Forest Fire</p> <p>Smoke bellows from a forest fire on the Stewart River behind the town of Mayo in the mid 1930's. Treadwell Yukon's Warehouse is the building to the right and ore sacks are in the foreground. -- mid 1930s.</p> | |

YUKON ARCHIVES PHOTO CAPTION LIST

YA# **Orig#** **Subject(s) and Description:**

6948 **O74** **Byng, Lord**
Fairborn, Jim
Bruseau, Mrs.
Titus, Louis
Tormoff, Mike
Roadhouse - Field's Creek
Pickering, John
Ferrell, Mr.



A group photograph of eight men and one woman taken at the Field's Creek Roadhouse between Mayo and Keno on the Duncan Creek road. From L to R are Mike Tormoff, RCMP ?, Mr Ferrell, Jim Fairborn, Governor General of Canada, Lord Byng; ?; Mrs. Bruseau (cook); John Pickering and Louis Titus. Governor General of Canada Lord Byng of Vimy while on tour of this area stopped for lunch at the Field Creek roadhouse. -- [1922- to mid 1930s].

6949 **O79** **Minto Bridge - Bridge Construction**
Minto Bridge - Roadhouse
Roadhouse - Minto Bridge



A view of men building the bridge at Minto Bridge, a mining settlement on the Mayo-Duncan Trail at the confluence of the Minto Creek and Mayo River. The bridge is made of hand cut logs laid in corduroy fashion. Buildings are shown in the background. -- [1920s].

6950 **O80** **Minto Bridge - Bridge Construction**
Roadhouse - Minto Bridge
Minto Bridge - Roadhouse



A view of the bridge (newly completed) at Minto Bridge, a mining settlement on the Mayo-Duncan Trail at the confluence of the Minto Creek and Mayo River. The bridge is made of hand cut logs laid in corduroy fashion. Buildings are shown in the background. -- [1920s].

YUKON ARCHIVES PHOTO CAPTION LIST

YA#	Orig#	Subject(s) and Description:
-----	-------	-----------------------------

6951	O81	First Nations - Ross River Ross River - First Nations Ross River - Taylor & Drury post Taylor & Drury post - Ross River
------	-----	--



[A view of a large number of First Nations people in front of a log Talyor & Drury store at Ross River, Yukon. The people in YA# 8586 possibly depicts the same people as here from the same time period. If so, then the date of this photograph may be ca. 1915, and therefore Hare may not be the photographer.] -- [ca. 1915].

6952	UN2	Hare, Nora (Ross) Mayo - Residents Rich, Mrs. Parker, Mrs.
------	-----	---

A view of three women in the Mayo area. From L to R are Mrs. Parker, Nora Hare and Mrs. Rich (mother of Gilbert Rich, miner and sister of Grant Hoffman, miner) -- 1928.

6953	UN10	First Nations - Mayo Mayo - First Nations Tom, Chief Tom, Mrs.
------	------	---

A view of Chief Tom and his wife of the Mayo Indian Band -- [1930s].

6954	UN12	Wernecke
------	------	-----------------

A panorama of the Wernecke mining camp on Keno Hill, north of Mayo. The McQuesten Valley is seen in the distance. -- [1926-1930s].

6955	UN13	Wernecke
------	------	-----------------

A panorama of Wernecke mining camp on Keno Hill, north of Mayo. -- [1926-1930].

YUKON ARCHIVES PHOTO CAPTION LIST

YA# **Orig#** **Subject(s) and Description:**

6956 UN17 **Elsa - Mine**
Thomas, Roy
McDiarmid, Jack
Petitot, Pete
Mining Activity - Elsa



A photograph taken by flashlight of three underground miners in the Elsa Mine. From the left the miners are: Jack MacDairmid (ran a roadhouse at Stewart Crossing), Roy Thomas and Pete Petitot. -- [1926-1930s].

6957 UN18 **Hare, Nora (Ross)**
Mayo - Street Scene
Boudin, Louis
Nidery, Norman
Middlecoff, Ethel
Furs



A view of 4 people around a large bear skin in Mayo. The people from the left are Louis Boudin, Ethel Middlecoff, Nora Hare and Norman Nidery (miner). -- [1926-1930s].

6958 UN19 **Airplane - 'GC-ARM'**
Automobile
Hare, Nora (Ross)
Mayo - Airport
Chapman, Chappie

Livingston Wernecke's airplane, renamed the "Claire", with Nora Hare and Chappie Chapman in front at the Mayo airfield. In 1928 Wernecke purchased a Fairchild, GC-ARM, for prospecting and mineral exploration with Treadwell Yukon Company. Called the "Flame" it was later renamed the "Claire" after his daughter, who became a pilot. -- [1928-1930s].

6959 UN20 **Airplane - 'Northern Light'**

At Christal Lake, near Keno City the bi-plane "Northern Light" (G-CAUZ) is preparing to take off. Clyde Wann owned the plane in conjunction with Yukon Airways and Exploration Co. -- [1930s].

YUKON ARCHIVES PHOTO CAPTION LIST

YA# **Orig#** **Subject(s) and Description:**

6960 UN36 **Wernecke - Mess hall**
MacRae, Ken
Hough, Gerry
Sugiyama, Jimmy
Sakata, Masa



The cookhouse staff posed in front of the mess hall at Wernecke. From the left are Jimmy Sugiyama, Ken McRae, [William S Hare?], Masa Sakata and Gerry Hough. -- 1926-1930.

6961 UN37 **McKay, Bill**

A portrait of Bill McKay after whom McKay Hill was named. McKay Hill is situated between Beaver River and Police Creek, north of Keno Hill. Bill McKay was a Washington State senator, who came to the Klondike in 1898. -- 1930s.

6962 UN52 **MacRae, Ken**
Interior - Kitchen
Wernecke - Mess Hall

Ken MacRae with some of his baked goods in the Wernecke Camp cookhouse on Keno Hill. -- 1926-1930.

6963 UN54 **Lee, Gordon**
Mayo - Greenfield and Pickering Office

A portrait of Gordon Lee with a pile of newspapers in front of the Greenfield and Pickering Office in Mayo. Gordon Lee was the bookkeeper for Greenfield and Pickering. -- 1928-1930.

6964 UN57 **Wernecke - Fire**





A view of the aftermath of a fire which destroyed the Diesel Room containing the mine compressor, hoist room and machine shop at the Wernecke Mine, north of Keno City in 1927. -- 1927.



YUKON ARCHIVES PHOTO CAPTION LIST

- | <i>YA#</i> | <i>Orig#</i> | <i>Subject(s) and Description:</i> |
|-------------|--------------|--|
| 6965 | UN60 | Dixon, Tom
Interior - Residence
Fisher, Alice
Mayo - Residence - McCaffery
Fisher, Mrs.
A photograph from L to R of Tom Dixon (government land surveyor in Mayo), Alice Fisher and Mrs. Fisher at McCaffery's and Sunderlands roadhouse in Mayo. -- [1926-1930]. |
| 6966 | UN64 | Elsa - Power Plant
Interior - Power Plant
An interior view of the power plant switchboard at Elsa, north of Mayo. [Edge print: Eastman Nitrate - Kodak 140] -- [1926-1930]. |
| 6967 | UN65 | Elsa - Power Plant
Interior - Power Plant
A view of 3 men in the Treadwell Yukon power plant at Elsa, north of Mayo. The end of the 180 hp Busch [Sulzer] Bros. Diesel Engine is shown in the photograph. -- [1926-1930]. |
| 6968 | UN66 | Elsa - Power Plant
Interior - Power Plant
A view of the 180 hp Busch [Sulzer] Bros. Diesel Engine in the Treadwell Yukon power plant at Elsa. [Edge print EASTMAN- NITRATE-KODAK 140] -- [1926-1930]. |
| 6969 | UN67 | Elsa - Power Plant
Interior - Power Plant
A view of the 160 hp Atlas Diesel Engine in the Treadwell Yukon power plant at Elsa. -- [1926-1930]. |

YUKON ARCHIVES PHOTO CAPTION LIST

- | YA# | Orig# | Subject(s) and Description: | |
|------|-------|--|---|
| 6970 | UN68 | Transportation - Truck
Treadwell Yukon Co. - Transport
A view of two Treadwell Yukon trucks (new Morlans) and five men at Black Lake on the road to Elsa/Mayo. The trucks were hauling freight to Elsa. -- Late 1930s. | |
| 6971 | UN70 | Transportation - Truck
Minto Bridge - Bridge
A view of one of the Treadwell Yukon's new Morlan ore trucks on Minto Bridge, north of Mayo. Visible is the new steel Minto Bridge. -- Late 1930s. |  |
| 6972 | UN71 | Wernecke
A partial panorama of the Wernecke Mining camp on Keno Hill, north of Mayo. [Edge print EASTMAN-KODAK 137] -- Early 1940s. |  |
| 6973 | UN73 | McLean, Jack
Prospecting
Silver Hill - Prospecting
Jack McLean with a sample of galena (silver-lead ore) from Silver Hill NW of Keno Hill. -- [1930s]. |  |
| 6974 | UN76 | Elsa - Mine
Mining Activity - Elsa
A view of a hardrock miner using an air drill to bore holes into rock for blasting out the ore. The photograph was taken underground using flashlights. -- [1930s]. |  |

YUKON ARCHIVES PHOTO CAPTION LIST

YA# Orig# Subject(s) and Description:

6975 SMUN Hardy, Tom
2 Ledge Creek - Mining Activity
Reynolds, George
Mining Activity - Ledge Creek
 A view of Tom Hardy (left) and George Reynolds (right) working Reynolds placer claim on Ledge Creek near Mayo Lake. A young boy is sitting on rocks above them. -- [Late 1930s].

6976 SMUN Dawson City - Flood
4 Dawson City - Administration Building
 A rear view of the Administration Building in Dawson surrounded by spring flood waters in early 1944. -- .



6977 SMUN Dawson City - Flood
5 Dawson City
Dawson City - Court House (new)
Dawson City - Dugas Street
 A partial panorama looking north of Dawson during a spring flood. The street to the left running east/west is Dugas and the Territorial Court House is the large building to the left on Front Street. -- 1944.



6978 SMUN Dawson City - Flood
6 Dawson City
Dawson City - Court House (new)
Dawson City - Electric Light & Power Co.
Dawson City - Craig Street
 A partial panorama of Dawson looking west down Craig Street during a spring flood. The Territorial Courthouse is the large building to the right on Front Street and the Electric Light and Power Plant is the building at the end of Craig Street. -- 1944.



YUKON ARCHIVES PHOTO CAPTION LIST

YA# **Orig#** **Subject(s) and Description:**

6979 SMUN **Dawson City - Flood**
 7 **Dawson City - Administration Building**
 Dawson City
 Dawson City - Ferry Tower



A partial panorama of Dawson looking north during a spring flood. The Territorial Administration Building is the large white building in the centre and the Ferry Tower is seen in the centre distance. -- 1944.

6980 SMUN **Vinegar, Johnny**
 8 **Cantin, Joe**
 Cantin, Louis
 Mayo - Burns Butcher Shop
 Mayo - Street Scene
 Nicol, Alex

Four men pose for a photograph on a street in Mayo. From L to R are Johnny Vinegar, Louis Cantin, Joe Cantin (labourer) and Alex Nicol (miner). The Burns Butcher Shop is visible in the background. -- [1930s-1940s].

6981 SMUN **Sternwheeler - 'Keno'**
 9 **Mayo - Riverfront**

A view of the sternwheeler "Keno" pushing a barge loaded with ore sacks, machinery and fuel drums just off the riverbank in Mayo. -- [1940s].



6982 SMUN **Sternwheeler - 'Keno'**
 10 **Mayo - Riverfront**
 Automobile



A view of the sternwheeler "Keno" pushing a barge just off the river bank in Mayo. The barge is carrying ore sacks as well as machinery and fuel drums. -- [1940s].

YUKON ARCHIVES PHOTO CAPTION LIST


-
- | <i>YA#</i> | <i>Orig#</i> | <i>Subject(s) and Description:</i> |
|------------|--------------|---|
| 6983 | SMUN
11 | Hoffman, Grant
Children
Rich, G. Ross
Rich, Cora
Grant Huffman, who shipped the first ore from Silver King Mine, with child G. Ross Rich and Mrs. Cora Rich, Grant's sister. -- [1940s]. |
| 6984 | SMUN
12 | Bostock, Hugh S.
Camp
Hihet Creek - Camp
Winters, Joe
Thompson, Bob
Survey Party - Hihet Creek
Left to right: Dr. Hugh Bostock, Bob Thompson, Joe Winters, camping at the head of Hihet Creek on Geological Survey Field Trip. -- [1940s]. |
| 6985 | SMUN
13 | Bostock, Hugh S.
Winters, Joe
First Nations artefact
Survey party - McQuesten Valley
McQuesten Valley
Dr. Hugh Bostock and Joe Winters in the McQuesten Valley on a Geological Survey Field Trip. The stump is an old Indian Cutting done by a stone axe. It was cut before steel axes were in use. -- [1940s]. |
| 6986 | SMUN
15 | Leblanc, Henry
Prospecting
Survey Party
Henry LeBlanc and "Pal" on a geological search for Scheelite. -- [1940s]. |



YUKON ARCHIVES PHOTO CAPTION LIST

- | YA# | Orig# | Subject(s) and Description: | |
|------|------------|--|---|
| 6987 | SMUN
16 | Duncan, Bill
Haggert Creek Road
Survey Party - Haggert Creek
Road - Haggert Creek
Pack Train
Geological Survey Pack Train on Haggert Creek road. Bill Duncan (cook) is on the last horse, Wrangler Bob on the first. -- [1940s]. | |
| 6988 | SMUN
17 | Mining Activity - Haggert Creek
Haggert Creek - Mining Activity
Barker and Ray placer claim on Haggert Creek. -- [1940s]. | |
| 6989 | SMUN
18 | Taylor, Fred
Dublin Gulch - Mining Activity
Mining Activity - Haggert Creek
Mining Activity - Dublin Gulch
Haggert Creek - Mining Activity
Bostock, Hugh S.
Fred Taylor's placer mine on Dublin Gulch, Haggert Creek. Dr. Hugh Bostock is talking to Taylor in the foreground. -- [1940s]. |  |
| 6990 | SMUN
24 | Roadhouse - Minto Bridge
Transportation - Truck
Minto Bridge - Shesni and Shogrin Roadhouse
McCown freight truck at Shesni and Shogrin Roadhouse, Minto Bridge. -- [1930s]. |  |
| 6991 | SMUN
25 | Schellinger, Kenneth
RCMP
Thomas, Roy
Kenneth Schellinger, A.K. Schellinger's son is on the left and Const. Roy Thomas of the RCMP is on the right. -- [1930s-1940s]. | |

YUKON ARCHIVES PHOTO CAPTION LIST

- | YA# | Orig# | Subject(s) and Description: | |
|------|------------|---|---|
| 6992 | SMUN
26 | Ross, J.A.
Mining Activity - Davidson Creek, Mayo Lake
Davidson Creek, Mayo Lake - Mining Activity
J.A. Ross placer mining on Davidson Creek, Mayo Lake. -- [ca. 1940s]. | |
| 6993 | SMUN
27 | Hester, Arthur
Hare, Alex
Davidson Creek, Mayo Lake - Mining Activity
Mining Activity - Davidson Creek, Mayo Lake
Arthur Hester mining on Davidson Creek, Mayo Lake. Alex Hare is the young helper. -- [1940s]. |  |
| 6994 | SMUN
28 | Chambers, Art
Hare, Bill
Hare, Nora (Ross)
Hare, Betty
Thomas, Roy
Hare, Alex
McCaffery, Joe
McCown, Malcolm
Left to right, back row: ?, ?, Art Chambers, Joe McCaffery (hat), Roy Thomas, Nora and Bill Hare. Seated is Malcolm McCown. Betty is on the left, Alex Hare on right at Anderson Creek, Mayo Lake. -- [1940s]. | |
| 6995 | SMUN
29 | Poli, Cecil
Fishing
Mayo Lake - Fishing
Cecil Poli with Pike fish caught at Mayo Lake. -- [1940s]. | |

YUKON ARCHIVES PHOTO CAPTION LIST

YA# **Orig#** **Subject(s) and Description:**

6996 SMUN **Mayo - Flood**
 30 **Mayo - Residence**
 Boat
 Blackmore, Sam
 Mallette, Isaac
 Cantin, Louis
 Cantin, Joe

Left to right, Joe Cantin, Louis Cantin, Sam Blackmore, and Isaac Mallette standing in front of boats used during the Mayo flood. Homes are visible in the background -- 1936.



6997 SMUN **Mayo - Flood**
 33 **Transportation - Truck**
 Taylor & Drury - Transportation

View of a Taylor and Drury truck surrounded by water during the Mayo flood. -- 1936.



6998 SMUN **Boyle, Bill**
 34 **Elsa - Mining Machinery**
 Mining Machinery - Elsa

Bill Boyle operating dragline winch at the Elsa Mine. -- [late 1930s].



6999 SMUN **Page, Miss**
 35 **Burns, Phoebe**
 Mayo - Mayo General Hospital - Staff

Left, Miss Page, right, Miss Phoebe Burns. Both were Matrons of the Mayo Hospital. Miss Burns later became Mrs. Geo. Reynolds. -- [1930s-1940s].

7000 A60 **Mayo - Riverfront**
 Mayo - Binet Brothers Hotel

Treadwell Yukon's silver/lead ore sacks on the Mayo river front. Also visible is the Binet Bros. Hotel. -- [1922-1923].

YUKON ARCHIVES PHOTO CAPTION LIST

- | YA# | Orig# | Subject(s) and Description: |
|--------|-------|--|
| 7001 | C46 | <p>Mayo - Binet Brothers Hotel
Transportation - Bicycle</p> <p>A small group of people stand outside the wooden Binet Bros. Hotel in Mayo. -- 1923-1924.</p> |
| 7002 | E56 | <p>Stewart River
Break-Up - Stewart River</p> <p>A view of the Stewart River break-up near Mayo. -- 1924-1925.</p> |
| 7003 | J18 | <p>Wernecke</p> <p>A panorama of Treadwell Yukon's Wernecke camp and the McQuesten Valley below. Wernecke was situated on Keno Hill north of Keno City. -- 1926-1930s.</p> |
| 7003.1 | M52 | <p>Dawson City - Flood</p> <p>A view of the Canadian Bank of Commerce surrounded by water during spring flooding in 1936. -- Spring 1936.</p> |
| 7004 | | <p>Transportation - Caterpillar Tractor
Transportation - Caterpillar Tractor
Hogan, Paul
Forrest, Emil
Morrison, Don</p> <p>A view of a Holt 10 ton gasoline operated 10 ton caterpillar tractor and its caboose. Emil Forrest is sitting on the far right and Don Morrison and Paul Hogan are amongst the four men leaning on the caboose. Mayo. -- [1922-1923].</p> |
| 7005 | | <p>Scenic views
Sunrise/Sunset</p> <p>A time lapse shot of the sun rising just above the horizon and setting again during the winter months probably in the Mayo area. -- .</p> |



YUKON ARCHIVES PHOTO CAPTION LIST

YA# **Orig#** **Subject(s) and Description:**

7006

Whitehorse
Sternwheeler - 'Whitehorse'
Sternwheeler - 'Casca'

A panorama of Whitehorse from the east bank of the Yukon River. The "Casca" and the "Whitehorse" are seen at the extreme right. -- Early 1970s.

7007

Whitehorse
Sternwheeler - 'Casca'
Sternwheeler - 'Whitehorse'

A panorama of Whitehorse from the east bank of the Yukon River. The "Casca" and the "Whitehorse" are seen in the middle left of the photo. -- Early 1970s.



YUKON ARCHIVES PHOTO SUBJECT LIST

<i>Subjects</i>	<i>YA#</i>		
Abratina, Steve			6699
	6622	Band - Wernecke	
Adlam, Jack			6810
	6808	Barker, Ed	
	6809		6595
Agriculture			6603
	6632	Bear Creek - (Dawson City) - Baseball team	
Airplane - 'GC-ARM'			6917
	6771		6918
	6819		
	6820	Bear Creek - Camp	
	6958		6932
Airplane - 'G-CAUM'			6933
	6828	Bear Creek - Dredge	
Airplane - 'Northern Light'			6933
	6811	Bear Creek - Masquerade Ball	
	6861		6939
	6959		6940
Alverson, Jack		Bear Creek - Residence - Fournier	
	6784		6920
Automobile		Bear Creek - Residence - Stevenson	
	6713		6921
	6764	Beck, Charlie	
	6771		6852
	6782	Beckman, Jack	
	6809		6645
	6815	Bellaby, Pat	
	6835		6604
	6836	Bellerby, Jack	
	6909		6594
	6914	Berry, Alex	
	6915		6762
	6941		6765
	6958	Besner, Amelia	
	6982		6648
Ballentine, Jim			6682
	6774	Besner, Mr.	
	6808		6639
	6809	Besner, Mrs.	
Ballentine, Margaretta			6639

YUKON ARCHIVES PHOTO SUBJECT LIST

<i>Subjects</i>	<i>YA#</i>		
Big Slough (Mayo Area)	6726	Braeden, Jim	6896
Binet, Jean	6639	Brame, Mrs.	6812
	6793	Break-Up - Mayo River	6634
	6862		6635
Birmingham, Claude Hubert	6622	Break-Up - Stewart River	6636
	6762		6637
Bjonas, Nels	6723		6717
Black Creek	6738		7002
Blackmore, Sam	6900	Bruce, Billy	6605
	6996	Bruseau, Mrs.	6948
Blieler, Clarence	6867	Buck, Mrs.	6632
Boat	6797	Burnell, Ed	6830
	6890	Burns, Phoebe	6999
	6996	Buyck, Wesley	6829
Boat - 'Caprice'	6722	Byng, Lord	6948
	6748	Cabin	6632
Boerner, Skippy	6914		6667
Bonanza Creek - Dredge Y.C.G.C. No. 4	6934		6698
Booth, Bob	6758		6707
	6759		6709
Bostock, Hugh S.	6984		6710
	6985		6718
	6989		6727
Boudin, Louis	6957		6732
	6998		6744
Boyle, Bill			6750
			6758
			6768

YUKON ARCHIVES PHOTO SUBJECT LIST

<i>Subjects</i>	<i>YA#</i>		
	6812	Churches - Mayo - St. Mary's Anglican Church	
	6852		
	6853		6831
	6908		6833
Camp			6836
	6747		6878
	6759		6890
	6984	Churches - Mayo First Nations Village	
Cantin, Frank			6800
	6899	Churchward, Annie	
Cantin, Joe			6803
	6980	Coleman, Tom	
	6996		6861
Cantin, Louis		Consolidated Mining and Smelting - Crew	
	6711		
	6980		6756
	6996		6757
Carpenter, Jack			6758
	6755		6759
Carpenter, Mr.		Corkery Bridge	
	6850		6907
Carter, Shorty		Craig, Clarence	
	6673		6937
Chambers, Art			6940
	6994	Craig, Evelyn	
Chapman, Chappie			6940
	6941	Craig, Mrs.	
	6958		6940
Chapman, Charles		Cram, J.K. (Paddy)	
	6828		6597
Chasni, Frank			6757
	6855		6758
Children			6759
	6829	Cramer, Dodie	
	6849		6940
	6983	Danker, Joe	
Churches - Mayo - Christ the King Catholic Church			6810
	6834	Davidson Creek, Mayo Lake - Mining Activity	
	6877		6992

YUKON ARCHIVES PHOTO SUBJECT LIST

<i>Subjects</i>	<i>YA#</i>		
	6993	Dixon, Tom	
Dawson City			6965
	6944	Dog Team	
	6977		6728
	6978		6737
	6979		6811
Dawson City - Administration Building		Dogs	
	6944		6755
	6976	Douglas, "Hotstove"	
	6979		6791
Dawson City - Court House (new)			6792
	6977	Dredge - Bear Creek	
	6978		6933
Dawson City - Craig Street		Dredge - Y.C.G.C. No. 3	
	6978		6935
Dawson City - Dugas Street			6936
	6977	Dredge - Y.C.G.C. No. 4	
Dawson City - Electric Light & Power Co.			6934
	6978	Dublin Gulch - Mining Activity	
Dawson City - Ferry Tower			6989
	6979	Duncan Creek - Cabin	
Dawson City - Flood			6727
	6976		6753
	6977	Duncan Creek - Dam	
	6978		6812
	6979	Duncan Creek - Road	
	7003.		6864
	1	Duncan Creek - Van Cleves Roadhouse	
Dawson City - Front Street			6625
	6941	Duncan Creek - Van Cleves Roadhouse	
Dawson City - Pacific Coast Militia Rangers			6904
	6941	Duncan, Bill	
Dawson City - Royal Alexandra Hotel			6987
	6941	Dunnett, Mrs. Sinclair	
Dawson City - Street Scene			6801
	6941		6860
Dempster, W.J.D. (William John Duncan)		Dunnett, Sinclair	
	6827		6841
		Elifson, Alf	
			6594
		Elsa	

YUKON ARCHIVES PHOTO SUBJECT LIST

<i>Subjects</i>	<i>YA#</i>	
	6868	6858
	6869	6859
	6905	6870
	6916	6953
	6945	First Nations - Mayo area
	6946	6910
Elsa - Aerial Tramline		First Nations - Ross River
	6869	6951
Elsa - Leisure		First Nations artefact
	6867	6985
Elsa - Mine		First Nations camp
	6956	6910
	6974	Fisher, Alice
Elsa - Mining Machinery		6663
	6998	6664
Elsa - Power Plant		6669
	6966	6965
	6967	Fisher, Mrs.
	6968	6663
	6969	6664
Erickson, "Snoose"		6679
	6622	6693
	6853	6965
Fairborn, Jim		Fishing
	6875	6720
	6948	6721
Faulkner, Jack		6995
	6808	Forest Fire
Ferrell, Mr.		6671
	6948	6947
Fields Creek - Bridge		Formo, Hans
	6723	6757
Finnigan, Jim		6758
	6765	Forrest, Emil
First Nations - Mayo		6595
	6798	6599
	6800	6600
	6837	6810
	6851	7004
	6857	Fotheringham, Dave

YUKON ARCHIVES PHOTO SUBJECT LIST

<i>Subjects</i>	<i>YA#</i>		
	6744	Gillespie, Margaret	
	6745		6678
	6746	Gillespie, May	
	6747		6643
	6748		6678
Fournier, Gertrude		Gillespie, Mrs. Richard	
	6920		6678
Francis, Pete		Gillespie, Richard	
	6760		6678
Fraser Falls		Gillespie, Vera	
	6722		6678
Fraser Falls - Trading Post		Grant, Vic	
	6651		6827
Furs		Greaves, Bobby	
	6957		6756
Galena Hill - Cook House			6757
	6762		6758
Galena Hill - Leisure			6759
	6765		6853
Galena Hill - Ore hauling		Greenfield and Pickering - Transport	
	6739		6605
	6740		6606
Galena Hill - Star Mine			6608
	6622		6609
Gallagher, Mike			6610
	6791		6611
	6792		6711
Gannon, Jimmy		Hager, Jenny	
	6779		6857
Gillespie, Archie		Haggert Creek - Mining Activity	
	6678		6988
Gillespie, Frank			6989
	6791	Haggert Creek Road	
	6792		6987
	6899	Hansen	
Gillespie, Laura			6760
	6678	Hanson, Joe - Cabin	
	6685		6709
	6688	Hardy, Tom	
	6822		6975

YUKON ARCHIVES PHOTO SUBJECT LIST

<i>Subjects</i>	<i>YA#</i>		
Hare, Alex		6698	
	6607	6699	
	6812	6709	
	6828	6710	
	6829	6714	
	6830	6716	
	6839	6718	
	6848	6720	
	6864	6721	
	6909	6722	
	6993	6726	
	6994	6727	
	Hare, Betty		6731
		6778	6736
6805		6744	
6829		6747	
6839		6748	
6848		6758	
6864		6759	
6909		6762	
6994		6763	
Hare, Bill			6764
	6622	6789	
	6624	6791	
	6627	6805	
	6645	6839	
	6651	6848	
	6652	6861	
	6657	6994	
	6670	Hare, Bill - Photography Advertisement	
	6673	6795	
	6680	Hare, Nora (Ross)	
	6683	6607	
	6684	6705	
	6685	6716	
	6688	6726	
	6692	6727	
	6693	6728	
	6694	6736	
6697	6763		

YUKON ARCHIVES PHOTO SUBJECT LIST

<i>Subjects</i>	<i>YA#</i>		
	6778		7004
	6784	Hogan, Paul - Funeral	
	6789		6649
	6804	Hoggan, Dorothy	
	6812		6621
	6815		6627
	6828		6643
	6830		6680
	6839		6681
	6867		6685
	6899		6688
	6909	Hough, Gerry	
	6923		6960
	6952	Huff, Jerry	
	6957		6810
	6958	Hughs, Mr.	
	6994		6908
Hargreaves, Paul		Hunter, Alfred	
	6915		6796
Hayden, Bill			6797
	6710		6858
	6729		6859
	6794	Hunter, Mrs.	
Henderson, Robert			6858
	6679		6859
Henry, Dutch		Hunting Party - Elsa Area	
	6622		6697
Hester, Arthur			6698
	6993	Hunting Party - Mayo Area	
Highet Creek - Camp			6694
	6984	Ice Cutting - Mayo	
Hoffman, Grant			6701
	6623		6702
	6627	Interior - Blacksmith Shop	
	6701		6841
	6718	Interior - Hall	
	6809		6703
	6983		6822
Hogan, Paul			6939
	6600	Interior - Kitchen	

YUKON ARCHIVES PHOTO SUBJECT LIST

<i>Subjects</i>	<i>YA#</i>		
	6840		6821
	6962	Kazinsky, Louis	
Interior - Power Plant			6760
	6966		6808
	6967		6809
	6968		6821
	6969	Kazinsky, Mr.	
Interior - Residence			6821
	6662	Kazinsky, Pearl	
	6663		6867
	6664	Kendi, John	
	6685		6626
	6693	Kendi, Julius	
	6699		6626
	6863		6799
	6867		6800
	6920	Kendi, Mary	
	6921		6626
	6965	Kendi, Mrs. Frances	
Interior - Tent			6626
	6756	Keno City	
Jefferies, Bill			6704
	6765		6816
Jefferies, Thelma			6817
	6765		6818
Johnson, Charlie			6838
	6762	Keno City - Dance	
	6774		6703
Johnson, Jim		Keno City - Hotel Galena	
	6627		6761
Jones, Mr.		Keno City - Jackson's Hall	
	6603		6703
Jones, Tommy		Keno City - Liquor Store	
	6617		6827
Jones, Wally		Keno City - Street Scene	
	6808		6757
Kazinsky, George		Keno City - Wood Hauling	
	6821		6594
Kazinsky, John		Keno Hill - Mine	
	6808		6655

YUKON ARCHIVES PHOTO SUBJECT LIST

<i>Subjects</i>	<i>YA#</i>		
	6656	Leigh, Reverend	
Keno Hill - Mine - Crew			6763
	6657	Leisure - Elsa	
Keno Hill Area - Ore Hauling			6867
	6593	Leisure - Galena Hill	
	6598		6765
Kilbride		Leisure - Keno City	
	6760		6703
Kimball, Carl		Leisure - Mayo	
	6906		6659
	6943		6662
Kimball, Ed			6664
	6928		6665
	6943		6688
Kimball, Pearl			6692
	6943		6813
Kindle, Dr.		Leisure - Minto Lake	
	6937		6708
King Solomon's Dome - Prospecting		Leisure - Wernecke	
	6937		6849
Klondike River - Dredge Y.C.G.C. No. 3		Leo, Alex	
	6935		6645
Kunze, Bon		Levac, Bob	
	6760		6651
Lamb, Art		Lightening Creek	
	6699		6784
Landers, George		Lockhart, Bill	
	6840		6699
Langham, Bill			6710
	6850	Longtin, Joe	
Larvey, Jim			6677
	6732	Loulier, René	
Leblanc, Henry			6692
	6733		6694
	6986		6697
Ledge Creek - Mining Activity		Loveland, Dan	
	6975		6737
Lee, Gordon		Lucky Queen Mine	
	6618		6675
	6963		6773

YUKON ARCHIVES PHOTO SUBJECT LIST

<i>Subjects</i>	<i>YA#</i>	
Mayo - Centre Street		6872
	6654	6873
	6834	6874
	6872	6875
	6877	6876
	6880	6877
	6892	6878
Mayo - Chateau Mayo		6879
	6835	6880
	6866	6881
	6902	6882
Mayo - Children		6883
	6648	6884
	6665	6885
	6682	6886
Mayo - Christ the King Catholic Church		6887
	6834	6888
	6877	6889
Mayo - Ferrell, J.E., Office		6890
	6615	6891
Mayo - Fire		6892
	6741	6893
	6742	6894
	6743	6895
	6751	6896
Mayo - Fire Hall		6897
	6604	6898
Mayo - First Nations		6899
	6798	6900
	6837	6901
	6851	6902
	6857	6903
	6858	6996
	6859	6997
	6870	Mayo - Fourth Avenue
	6953	6879
Mayo - First Nations village - Church		Mayo - Front street
	6800	6653
Mayo - Flood		6691
	6871	6734

YUKON ARCHIVES PHOTO SUBJECT LIST

<i>Subjects</i>	<i>YA#</i>	
	6735	6692
	6741	6813
	6742	Mayo - Les Brants, Undertaker
	6743	6734
	6751	Mayo - Liquor Store
	6887	6734
Mayo - Funeral		Mayo - Matherson's General Store and Telegraph Exchange
	6649	
Mayo - Greenfield and Pickering Office		6735
	6963	Mayo - Mayo General Hospital - Staff
Mayo - Hospital		6999
	6617	Mayo - Mayo Utilities Co. Ltd.
Mayo - Hotel Royal Alexandra		6897
	6653	Mayo - McCaffery and Sunderland Roadhouse
	6670	
	6689	6615
	6734	6672
Mayo - Ice Cutting		6894
	6701	6931
	6702	Mayo - Northern Commercial Co.
Mayo - Keno Hill Ltd. Warehouse and Office		6642
		6653
	6670	6735
Mayo - Kimball's Sawmill		6752
	6865	6883
	6927	6887
	6928	6895
	6942	Mayo - Post Office
	6943	6712
Mayo - Lefebvre Saw Mill		6880
	6885	6892
	6887	Mayo - Public School
Mayo - Leisure		6621
	6658	6681
	6659	6690
	6662	Mayo - Radio Station
	6664	
	6665	6893
	6685	Mayo - RCMP post
	6688	6712
		6873

YUKON ARCHIVES PHOTO SUBJECT LIST

<i>Subjects</i>	<i>YA#</i>	
	6879	6645
	6888	6658
Mayo - Residence		6952
	6644	Mayo - Riverfront
	6673	6612
	6881	6613
	6901	6616
	6996	6618
Mayo - Residence - Binet		6619
	6871	6639
Mayo - Residence - Blackmore		6640
	6900	6641
Mayo - Residence - Braeden		6642
	6896	6646
Mayo - Residence - Gillespie		6647
	6886	6649
Mayo - Residence - Jefferies		6669
	6889	6670
Mayo - Residence - Kinsey		6674
	6662	6687
Mayo - Residence - LeBlanc		6700
	6732	6752
Mayo - Residence - McCaffery		6770
	6663	6780
	6664	6781
	6685	6831
	6965	6866
Mayo - Residence - McLaren		6876
	6833	6902
	6878	6981
Mayo - Residence - McLellan		6982
	6801	7000
	6860	Mayo - Riverfront Scene
	6890	6701
	6903	6702
Mayo - Residence - Rhinehart		6947
	6648	Mayo - School Children
Mayo - Residence - Rich		6643
	6873	6681
Mayo - Residents		Mayo - Sheet Metal Works

YUKON ARCHIVES PHOTO SUBJECT LIST

<i>Subjects</i>	<i>YA#</i>	
	6670	6647
Mayo - Sports		6669
	6917	6674
	6918	6689
Mayo - St. Mary's Anglican Church		6752
	6831	6866
	6833	6875
	6836	6887
	6878	6902
	6890	Mayo - Wood Pile
	6903	6930
Mayo - Street Scene		6931
	6690	Mayo - Y.O.O.P.
	6691	6649
	6713	6660
	6737	6661
	6793	Mayo - Y.O.O.P. Funeral
	6899	6836
	6923	Mayo area - First Nations camp
	6931	6910
	6957	Mayo Lake - Fishing
	6980	6995
Mayo - Taylor & Drury Store		Mayo River - Canyon
	6735	6633
Mayo - Treadwell Yukon		6634
	6735	6635
Mayo - Treadwell Yukon Co. Office		Mayo River - Treadwell Yukon Co. Sawmill
	6884	6924
Mayo - Treadwell Yukon Co. warehouse		6925
	6831	McCaffery, Joe
	6876	6663
	6891	6664
	6947	6994
Mayo - United Keno Hill Ltd. warehouse		McCarter, Alex
	6689	6808
	6770	6809
	6780	6906
Mayo - W.P.&Y.R. freight shed		McCown, Malcolm
	6602	6713
	6642	

YUKON ARCHIVES PHOTO SUBJECT LIST

<i>Subjects</i>	<i>YA#</i>		
	6782		6759
	6783	McQuesten Lake	
	6994		6758
McDermid, Roy		McQuesten Valley	
	6690		6985
	6691	Mica Creek - Boats	
McDiarmid, Jack			6748
	6956	Mica Creek - Roadhouse	
McDonald, Rod			6749
	6813	Middlecoff, Ethel	
McDonell, Harry			6957
	6810	Millen, Chas.	
McIntyre, Angus			6829
	6661	Miller, Carl	
McKay Hill - Cabin			6867
	6667	Miller, George	
	6852		6645
	6853	Miller, Helma	
McKay, Bill			6643
	6667	Miller, Henry	
	6961		6643
McKenzie, Ed		Miller, Hilma	
	6760		6802
McKinnon, Mr.		Mine - Lucky Queen	
	6758		6675
	6759		6773
McLaren, Kathleen			6774
	6685		6776
	6699		6825
McLean, Jack		Mine - Silver King	
	6806		6695
	6973		6696
McLean, Mr.			6698
	6760		6912
McLellan Family		Mine - Star Mine	
	6801		6622
	6860	Miners - Keno Hill	
McLellan, Mr.			6657
	6860	Miners - Lucky Queen	
McNeil, Mr.			6774

YUKON ARCHIVES PHOTO SUBJECT LIST

<i>Subjects</i>	<i>YA#</i>	
Miners - Wernecke		6990
	6630	Minto Bridge - Street Scene
Mining Activity - Davidson Creek, Mayo Lake		6711
	6992	Minto Lake
	6993	6716
Mining Activity - Dublin Gulch		Minto Lake - Cabin
	6989	6716
Mining Activity - Elsa		6725
	6956	Minto Lake - Leisure
	6974	6708
Mining Activity - Haggert Creek		Minto Lake - Ross Cabin
	6988	6706
	6989	6707
Mining Activity - Ledge Creek		Morrison, Don
	6975	6600
Mining Activity - Silver Hill		7004
	6806	Morrison, Hector
Mining Machinery - Elsa		6788
	6998	6789
Mining Machinery - Galena Hill		Mt. Haldane
	6854	6615
Mining Machinery - Wernecke		6868
	6847	6869
Minto Bridge		6946
	6603	Murdock, Mike
Minto Bridge - Bridge		6919
	6714	Nicol, Alex
	6971	6980
Minto Bridge - Bridge Construction		Nidery, Norman
	6949	6957
	6950	Norman, Andy
Minto Bridge - Residence - Hayden		6644
	6710	6765
Minto Bridge - Roadhouse		Nurses - Mayo
	6620	6617
	6949	Olson, Olie
	6950	6644
Minto Bridge - Shesni and Shogrin Roadhouse		Ore Hauling
		6593
		6598

YUKON ARCHIVES PHOTO SUBJECT LIST

<i>Subjects</i>	<i>YA#</i>		
	6605		6937
	6606		6973
	6608		6986
	6609	Queen Gulch	
	6610		6768
	6611	Radio	
	6690		6765
	6739		6863
	6740		6920
Ortell, George		Rankin, Charlie	
	6787		6690
	6789		6691
Pacific Coast Militia Rangers - Dawson City			6793
			6926
	6941	Ray, Harvey	
Pack Train			6641
	6987	Ray, Irvin	
Page, Miss			6641
	6617		6663
	6999		6664
Parker, Mrs.			6666
	6952		6667
Petitot, Pete			6679
	6956		6685
Photography - Advertisement			6688
	6795		6692
Pickering, John			6693
	6948		6694
Poli, Cecil			6697
	6995		6698
Portlock, Tom			6699
	6643	RCMP	
Portrait			6727
	6665		6796
	6666		6797
	6705		6858
	6778		6859
Prospecting			6861
	6755		6991
	6806	RCMP - Keno City	

YUKON ARCHIVES PHOTO SUBJECT LIST

<i>Subjects</i>	<i>YA#</i>	
	6827	Road - Haggert Creek
RCMP Post - Mayo		6987
	6712	Roadhouse - Field's Creek
	6873	6623
	6879	6948
	6888	Roadhouse - Mica Creek
Redmond, Joe		6749
	6940	Roadhouse - Minto Bridge
Redmond, Mrs.		6620
	6940	6949
Reid, Jack		6950
	6938	6990
Reynolds, George		Roadhouse - Van Cleves Roadhouse
	6813	6904
	6975	Roadhouse - White River
Rhinehart, Mrs.		6745
	6665	Rogers, Mr.
Rich, Buddy		6699
	6829	Rogers, Mrs.
Rich, Cora		6699
	6983	Ross River - First Nations
Rich, G. Ross		6951
	6983	Ross River - Taylor & Drury post
Rich, Gilbert		6951
	6627	Ross, J.A.
	6815	6754
Rich, Mary		6763
	6728	6848
Rich, Mrs.		6863
	6952	6992
Rich, Ross		Ross, J.A. - Cabin
	6815	6706
	6829	6707
Ringle Ranch, Mayo Canyon		6716
	6718	6725
River Travel		6727
	6638	6753
	6830	Ross, Jack
Road - Duncan Creek		6708
	6625	6716

YUKON ARCHIVES PHOTO SUBJECT LIST

<i>Subjects</i>	<i>YA#</i>		
	6727	Schellinger, A.K.	
	6763		6656
	6839		6675
Ross, John		Schellinger, Kenneth	
	6708		6991
	6716	Schellinger, Mrs. A.K.	
	6763		6627
	6839	Settlemier, Charles	
	6848		6622
Ross, Margaret			6762
	6708		6784
	6716	Shaeffer Family	
	6763		6749
Ross, Mary		Shogrin, Gus	
	6709		6711
Ross, Mrs.			6856
	6716	Shuard, Bert	
	6727		6727
	6763	Silver Hill - Mining Activity	
	6839		6806
Ross, Mrs. Lena Cecil		Silver Hill - Prospecting	
	6709		6973
Ross, Nora		Silver King Mine	
	6719		6695
Ross, Thelma			6696
	6708		6698
	6716		6912
	6763	Sinyard, Clem	
	6839		6762
	6864		6765
Roysten, Jack		Smith, Jack	
	6632		6668
Runacres, Ed		Smith, Mrs. Alex	
	6810		6801
Ryder, Norm			6860
	6699	Snell, Coleman	
Sakata, Masa			6815
	6960	Snowshoes	
Scenic views			6652
	7005		6707

YUKON ARCHIVES PHOTO SUBJECT LIST

<i>Subjects</i>	<i>YA#</i>	
	6726	6647
	6727	6649
	6804	Sternwheeler - 'Whitehorse'
Sports - Baseball Team		7006
	6917	7007
	6918	Stevenson, Charley
Star Mine - Crusher		6921
	6854	Stewart Island - Stewart City Store
Star Mine - Galena Hill		6746
	6622	Stewart River
Steeves, Dick		7002
	6643	Stewart, Donald
Sternwheeler - 'Aksala'		6730
	6878	6731
	6898	Sugiyama, Jimmy
Sternwheeler - 'Alaska'		6960
	6646	Sullivan, Glen
	6647	6746
Sternwheeler - 'Canadian'		Sullivan, Laura
	6639	6746
	6640	Sullivan, Mrs.
	6641	6746
	6642	Sulphur City - Dredge Y.C.G.C. No. 3
	6646	6936
	6647	Sunderland, Joe
Sternwheeler - 'Casca'		6663
	7006	6664
	7007	6720
Sternwheeler - 'Keno'		6722
	6674	Sunderland, Ted
	6687	6663
	6715	6664
	6866	6666
	6981	6667
	6982	6679
Sternwheeler - 'Klondyke'		6685
	6631	6692
	6700	6699
	6717	6709
Sternwheeler - 'Nasutlin'		6931

YUKON ARCHIVES PHOTO SUBJECT LIST

<i>Subjects</i>	<i>YA#</i>		
Sunrise/Sunset		Tormoff, Mike	
	7005		6948
Survey Party		Trading Post - Fraser Falls	
	6986		6651
Survey Party - Haggert Creek		Transportation - Bicycle	
	6987		7001
Survey Party - Highet Creek		Transportation - Caterpillar Tractor	
	6984		6595
Survey party - McQuesten Valley			6596
	6985		6598
Taylor & Drury - Transportation			6599
	6997		6600
Taylor & Drury post - Ross River			6601
	6951		6602
Taylor, Betty			6603
	6801		6604
	6860		6676
Taylor, Fred			6686
	6989		6690
Teare, Walter			6691
	6908		6767
	6909		6793
Thomas, Roy			6807
	6906		6846
	6956		6926
	6991		7004
	6994	Transportation - Greenfield and Pickering	
Thompson, Bob			6606
	6937	Transportation - Motorcycle	
	6984		6730
Titus, Louis			6731
	6948	Transportation - Sleigh	
Tolmie, Bill			6723
	6694	Transportation - Truck	
Tom, Chief			6906
	6837		6907
	6953		6912
Tom, Mrs.			6913
	6870		6922
	6953		

YUKON ARCHIVES PHOTO SUBJECT LIST

<i>Subjects</i>	<i>YA#</i>	
	6970	6955
	6971	6972
	6990	7003
	6997	Wernecke - Band
Transportation - Wagon		6810
	6654	Wernecke - Blacksmith Shop
	6677	6841
	6719	Wernecke - Bunkhouse
Treadwell Yukon Co. - Sawmill		6823
	6924	Wernecke - Children
	6925	6829
Treadwell Yukon Co. - Transport		6849
	6906	Wernecke - Dance
	6907	6822
	6912	Wernecke - Fire
	6913	6842
	6970	6843
Vinegar, Johnny		6844
	6923	6845
	6980	6964
Walters, Mr.		Wernecke - Mess hall
	6760	6823
Wann, Clyde G.		6840
	6765	6960
Wasson, Everett		6962
	6771	Wernecke - Mill
Watson Creek Falls (Mayo Area)		6769
	6650	Wernecke - Mine Compressor
Welding		6847
	6919	Wernecke - Miners
Wernecke		6630
	6628	6760
	6629	6766
	6772	6808
	6775	6809
	6790	Wernecke - Residence - Hare
	6824	6826
	6832	Wernecke - Residence - MacLaughlin
	6929	6790
	6954	Wernecke - Street Scene

YUKON ARCHIVES PHOTO SUBJECT LIST

<i>Subjects</i>	<i>YA#</i>	
	6846	6850
Wernecke - Water Delivery		Wood Hauling - Keno City
	6779	6594
Wernecke, Livingston		Wright, Mrs.
	6638	6699
	6820	Yamasaki, Harry
Wernecke, Ted		6713
	6911	6761
Wesche, Adolph		6786
	6622	Yasunaga, Kay
	6762	6762
	6765	6765
West, Mr.		6785
	6760	Yukon Consolidated Gold Corporation - Camp
Whalem, Bill		6932
	6699	6933
Whalem, George		Yukon Government - Truck
	6721	6922
White River - Roadhouse		Yukon Order of Pioneers - Mayo
	6745	6649
Whitehorse		6659
	7006	6660
	7007	6661
Whitman, Len		6836
	6667	
Whitman, Norman		
	6760	
Whitney, Mrs. Frank		
	6627	
Winters, Joe		
	6984	
	6985	
Wood		
	6886	
	6929	
	6930	
	6931	
Wood Hauling - Duncan Creek		
	6807	
Wood Hauling - Grey Copper Hill		