













## YUKON ARCHIVES PHOTO CAPTION LIST

YA#	Orig#	Subject(s) and Description:	Photographer:
4640		<b>American Government Building</b> [Exterior view of a large three-storied legislative / government type building (perhaps of a late Victorian era) sporting a 'capital dome' and small cupolas. Very probably a state capital or municipal legislative building in the northwestern United States.] -- [n.d.].	H.C. Barley 
4641	0130	<b>Atlin area - Sports activity</b> <b>Sports - Tug-Of-War</b> Champion Tug Of War Team Scotch Atlin Gold Fields [The seven member Atlin gold fields champion tug-of-war team (all Scots) posing for a group picture. A rope is in the foreground. Trees in background. Bottom corner reads "H.C. Barley".] -- [1899].	H.C. Barley 
4642	0135	<b>Atlin area - Survey party</b> Dominion Geological Survey Party Atlin B.C. [Four members of a Dominion Geological Survey party (possibly headed by J.C. Gwillim) and their three heavily laden pack horses on Elk Horn Hill near Atlin, B.C. Two dogs are with them. Mountains in background. Bottom corner reads "H.C. Barley". Photographs 82/298 #4642 and 82/298 #4643 taken at the same time.] -- [1899].	H.C. Barley 
4643	0144	<b>Atlin area - Survey party</b> Dominion Geological Survey Party Atlin B.C. [Four members of a Dominion Geological Survey party (possibly headed by J.C. Gwillim) and their three heavily laden pack horses on Elk Horn Hill near Atlin, B.C. Two dogs are with them. Atlin Mountain in background. Bottom corner reads "H.C. Barley". Photographs 82/298 #4642 and 82/298 #4643 taken at the same time.] -- [1899].	H.C. Barley 

## YUKON ARCHIVES PHOTO CAPTION LIST

YA#	Orig#	Subject(s) and Description:	Photographer:
4644	824	<b>Atlin Lake - Scenic views</b> Sunset on Lake Atlin - - W.P & Y. Route [Scenic view of Atlin Lake, B.C. A sunset is behind the mountains and clouds in the distance. Bottom corner reads "Callarman".] -- [n.d.].	Callarman 
4645	0198	<b>Atlin - Residence</b> A Private Residence Atlin B.C. [Exterior view of a white frame house with porch in Atlin, B.C.] -- [1902].	H.C. Barley 
4646	259	<b>Bella Bella, B.C. - Cemetery</b> <b>First Nations cemetery - Bella Bella, B.C.</b> Bella Bella Cemetery [View of First Nations grave houses and totems along the bank of the inlet at the Bella Bella cemetery (located along the B.C. Coast). Photographed from the water. Bottom corner reads "H.C. Barley".] -- [Sep 1898].	H.C. Barley 
4647	404	<b>Bennett - Lakefront scene</b> First Naptha [sic] Launch on Lake Bennett [Four men and a boy sitting in the first naphtha launch (small motorboat powered by a naphtha engine) on Lake Bennett at Bennett, B.C. Sternwheelers under construction and tents are on the shore in the background. Photographed from the water. Bottom corner reads "H.C. Barley".] -- [May 1899].	H.C. Barley 






## YUKON ARCHIVES PHOTO CAPTION LIST

YA#	Orig#	Subject(s) and Description:	Photographer:
4648	2097	<b>Bennett - W.P.&amp;Y.R. - Freight area Sternwheelers Sternwheeler - 'Bailey'</b> Freight at Bennett [Freight piled up on the ground between WP&YR railway tracks and sternwheelers (including SS 'Bailey') docked along shore of Bennett Lake, B.C. People, horse drawn wagons, tented buildings, and scows visible. WP&YR freight sheds in foreground and background. Bottom corner reads "H.C. Barley".] -- Sep 1899.	H.C. Barley
			
4649	460	<b>Birch Creek, B.C.</b> View on Birch Creek [Scenic view looking down Birch Creek in the Atlin Mining District, B.C. A tent is in the foreground.] -- [1899].	H.C. Barley
			
4650	0138	<b>Birch Creek, B.C. - Dam</b> Birch Bark Dam [Three men and a dog on top of a timber dam across Birch Creek in the Atlin Mining District, B.C. Bottom corner reads "H.C. Barley".] -- [1899].	H.C. Barley
			
4651	381	<b>Boat building</b> Boat building for Porcupine [A group of prospective miners building a wood boat on a coastal beach to take them to Porcupine Creek off the Klehini River near the Dalton Trail, Alaska. Some of the men are holding tools such as planes, axes, hammers, and saws. Water and mountains in background. Bottom corner reads "H.C. Barley".] -- 30 Apr 1899.	H.C. Barley
			






## YUKON ARCHIVES PHOTO CAPTION LIST

YA#	Orig#	Subject(s) and Description:	Photographer:
4652	0137	<b>Boulder Creek</b> View on Boulder Creek Atlin Gold Fields [Panorama view looking down Boulder Creek in the Atlin Mining District, B.C. Two tents are visible along the bank. Mountains in background. Bottom corner reads "H.C. Barley".] -- [1899].	H.C. Barley 
4653	578	<b>Burro Creek Falls</b> Burro Creek [Scenic view of Burro Creek near Skagway, Alaska. Bottom corner reads "Callarman".] -- [n.d.].	Callarman 
4654	832	<b>Burro Creek Falls - Water fall</b> Burro Creek Falls Skagway, Alaska [Scenic view of Burro Creek Falls near Skagway, Alaska. Bottom corner reads "Callarman". Photographs 82/298 #4654, 82/298 #4655, 82/298 #4656, and 82/298 #4657 taken at the same time.] -- [n.d.].	Callarman 
4655	836	<b>Burro Creek Falls - Water fall</b> Burro Creek Falls Skagway [Scenic view of Burro Creek Falls near Skagway, Alaska. Bottom corner reads "Callarman". Photographs 82/298 #4654, 82/298 #4655, 82/298 #4656, and 82/298 #4657 taken at the same time.] -- [n.d.].	Callarman 
4656	859	<b>Burro Creek Falls - Water fall</b> Burro Creek Falls [Scenic view of Burro Creek Falls near Skagway, Alaska. Bottom corner reads "Callarman Photo". Photographs 82/298 #4654, 82/298 #4655, 82/298 #4656, and 82/298 #4657 taken at the same time.] -- [n.d.].	Callarman 





## YUKON ARCHIVES PHOTO CAPTION LIST

YA#	Orig#	Subject(s) and Description:	Photographer:
4657		<b>Burro Creek Falls - Water fall</b> Burro Creek Falls [Scenic view of Burro Creek Falls near Skagway, Alaska. Photographs 82/298 #4654, 82/298 #4655, 82/298 #4656, and 82/298 #4657 taken at the same time.] -- [n.d.].	Callarman 
4658	693	<b>Cabin</b> A Patriotic Miner [A miner sitting with his two dogs on the front porch of his tiny cabin. An American flag flies above. Bottom corner reads "Callarman".] -- [n.d.].	Callarman 
4659	2280	<b>Cabin</b> The Glacier Cabin [A cabin almost completely covered with snow and icicles. Trees in background. Bottom corner reads "H.C. Barley Skaguay".] -- [Jan 1901].	H.C. Barley 
4660		<b>Cabin - Dawson area</b> Flowers of the Klondike [A well-dressed man standing in front of a log cabin in the Klondike Gold Fields, Yukon. Flowers are growing on the window sill and in boxes around the cabin. The front yard has been cleared.] -- [1903].	H.C. Barley 
4661	15-12	<b>Camp</b> [Close-up of four men at their campsite sitting around their campfire. Socks hang to dry. Might have been taken along the Dalton Trail.] -- [n.d.].	H.C. Barley 





## YUKON ARCHIVES PHOTO CAPTION LIST

YA#	Orig#	Subject(s) and Description:	Photographer:
4662	18-5	<b>Camp</b> [Two men at their campsite preparing packs for their horses. Snow is on the ground. Might have been taken along the Dalton Trail.] -- [n.d.].	H.C. Barley 
4663		<b>Camp</b> [Distant view of tent camp in a valley. Horses are visible. Snow is on the ground. Might have been taken along the Dalton Trail.] -- [n.d.].	H.C. Barley 
4664	19-7	<b>Camp</b> [Group of men standing at a campsite. A tent is in the background. Snow is on the ground. Might have been taken along the Dalton Trail. Bottom corner reads "H.C. Barley".] -- [n.d.].	H.C. Barley 
4665	2088	<b>Canyon City - Canyon &amp; Whitehorse Rapids Tramway Co.</b> Freight Hustlers at Miles Canyon Landing [Freight hustlers standing in front of the Canyon and White Horse Rapids Tramway Co. log building (river front side) at Canyon City upstream from the entrance to Miles Canyon on the Yukon River. A dog is with the group. Tram cars in the foreground.] -- [Sep 1899].	H.C. Barley 
4666	2209	<b>Canyon City - Canyon &amp; Whitehorse Rapids Tramway Co.</b> [Men, a boy, and a woman in front of the Canyon and White Horse Rapids Tramway Co. log building (river front side) at Canyon City upstream from the entrance to Miles Canyon on the Yukon River. A dog is with the group.] -- [Jun 1900].	H.C. Barley 

## YUKON ARCHIVES PHOTO CAPTION LIST




YA#	Orig#	Subject(s) and Description:	Photographer:
4667		<b>Carcross</b> [Panorama of tent community of Caribou Crossing (Carcross), Yukon. The Upper Yukon Consolidated Company's King's Mill under construction. Barges and small tug line the shore. Sand dunes and mountains in background. Photographed from the south side of Nàtase Hìn (Narrows on Nares Lake). Bottom corner reads "Photo by Barley Skaguay".] -- Jun 1900.	H.C. Barley 
4668		<b>Carcross - Railway Bridge</b> The Draw Bridge at Caribou [The WP&YR railway swing bridge over Nàtase Hìn (Narrows on Nares Lake) at Caribou Crossing (Carcross), Yukon. Men are working on and next to the bridge. A man paddling a canoe is in the foreground. A building is in the background. Bottom corner reads "H.C. Barley Skaguay".] -- [1900].	H.C. Barley 
4669		<b>Carcross - King's Mill</b> [The Upper Yukon Consolidated Company's King's Mill yard and building at Caribou Crossing (Carcross), Yukon. Two men are sitting on piles of lumber. Frame building houses a sawmill. Another building and a boat are in the background.] -- [ca. 1900].	H.C. Barley 
4670	2208	<b>Carcross - King's Mill</b> <b>Boat building - Carcross</b> Ship Yards of King's Mill, Caribou [Upper Yukon Consolidated Company's King's Mill employees building scows in the ship yard area of the mill at Caribou Crossing (Carcross), Yukon. Piles of lumber, tents, and wooden sheds abound. Cabins and mountains on the south side of Nàtase Hìn (Narrows on Nares Lake) are in the background. The WP&YR railway swing bridge is just visible. Bottom corner reads "H.C. Barley Skaguay".] -- [Jun 1900].	H.C. Barley 

## YUKON ARCHIVES PHOTO CAPTION LIST





YA#	Orig#	Subject(s) and Description:	Photographer:
4671	2358	<b>Carcross - King's Mill</b> Yard scene. King's Mill, Caribou. U.Y.C. [The Upper Yukon Consolidated Company's King's Mill yard area, office, and buildings housing the saws at Caribou Crossing (Carcross), Yukon. Three men are having a conversation in the yard area. Piles of lumber are behind them. Sign on a building reads "Office of U.Y.C. Co. Ltd.". Another sign reads "No Smoking in this Mill". Mountain in background. Bottom corner reads "Photo by Barley".] -- [1901].	H.C. Barley 
4672	2357	<b>Carcross - King's Mill</b> King's Mill, Caribou. U.Y.C. [The Upper Yukon Consolidated Company's King's Mill buildings, sheds, wood stacks, and yard area at Caribou Crossing (Carcross), Yukon. Barges built by the company line the shore. WP&YR railway tracks are in the foreground. Photographed from the south side of Nàtàse Hîn (Narrows on Nares Lake).] -- [1901].	H.C. Barley 
4673	2198	<b>Carcross - King's Mill - Employees</b> [Upper Yukon Consolidated Company's King's Mill employees at Caribou Crossing (Carcross), Yukon. The men and one woman are posing for the picture under the frame structure of a building. A dog is with the group. Photographs 82/298 #4673 and 82/298 #4674 probably show the same frame structure.] -- [Jun 1900].	H.C. Barley 
4674	2207	<b>Carcross - King's Mill - Employees</b> [Upper Yukon Consolidated Company's King's Mill employees at Caribou Crossing (Carcross), Yukon. The men, two women, and two children are posing for the picture under the frame structure of a building. Two men may be NWMP officers. A band saw and steam boiler are visible. A sign reads "No Smoking in this Mill". Photographs 82/298 #4673 and 82/298 #4674 probably show the same frame structure.] -- [Jun 1900].	H.C. Barley 







## YUKON ARCHIVES PHOTO CAPTION LIST

YA#	Orig#	Subject(s) and Description:	Photographer:
4675	2351	<b>Carcross - King's Mill - Employees</b> Scene in Front of King's Mill, Caribou. U.Y.C. [Upper Yukon Consolidated Company's King's Mill employees at Caribou Crossing (Carcross), Yukon. The men, a woman, and a boy are posing for the picture in front of a log sided building. A No Smoking in this Mill sign is just visible. Bottom corner reads "Photo by Barley". Photographs 82/298 #4675 and 82/298 #4676 taken at the same time.] -- [1901].	H.C. Barley 
4676	2352	<b>Carcross - King's Mill - Employees</b> Scene in Front of King's Mill Caribou, U.Y.C. [Upper Yukon Consolidated Company's King's Mill employees at Caribou Crossing (Carcross), Yukon. The men, a woman, and a boy are posing for the picture in front of a log sided building. A No Smoking in this Mill sign is just visible. Bottom corner reads "Photo by Barley". Photographs 82/298 #4675 and 82/298 #4676 taken at the same time.] -- [1901].	H.C. Barley 
4677	2353	<b>Carcross - King's Mill - Employees</b> <b>Boat building - Carcross</b> Cattle Scow Ready to Launch. - King's Mill, Caribou, U.Y.C. [Upper Yukon Consolidated Company's King's Mill employees at Caribou Crossing (Carcross), Yukon. The men, a woman, and a boy are posing on a built cattle scow (No. 209) that is ready to be launched. Buildings and mountains on the south side of Nàtase Hîn (Narrows on Nares Lake) are in the background. Bottom corner reads "Photo by Barley". Photographs 82/298 #4677 and 82/298 #4678 taken at the same time.] -- [1901].	H.C. Barley 





## YUKON ARCHIVES PHOTO CAPTION LIST

YA#	Orig#	Subject(s) and Description:	Photographer:
4678	2354	<b>Carcross - King's Mill - Employees Boat building - Carcross</b> Cattle Scow Ready to launch. - King's Mill, Caribou, U.Y.C. [Upper Yukon Consolidated Company's King's Mill employees at Caribou Crossing (Carcross), Yukon. The men, a woman, and a boy are posing on a built cattle scow (No. 209) that is ready to be launched. Buildings and mountains on the south side of Nàtase Hîn (Narrows on Nares Lake) are in the background. Bottom corner reads "Photo by Barley". Photographs 82/298 #4677 and 82/298 #4678 taken at the same time.] -- [1901].	H.C. Barley
			
4679	2355	<b>Carcross - King's Mill - Employees</b> Office Scene King's Mill, Caribou, U.Y.C. [Upper Yukon Consolidated Company's King's Mill employees at Caribou Crossing (Carcross), Yukon. The interior view shows four men and a boy sitting in the office. Ledgers, clipboards, and shelves of supplies line the available space. A "Manufacturers Life" calendar hangs on the wall. Bottom corner reads "Photo by Barley Skaguay".] -- Oct [1901].	H.C. Barley
			
4680	458	<b>Chilkat, Alaska</b> Chilcat [Frame homes along the beach at Chilkat, Alaska (located at the end of the Chilkat Inlet and one of the starting points for the Dalton Trail). Two small boats visible on beach. Mountains in distant background. Bottom corner reads "H.C. Barley".] -- [Jun 1899].	H.C. Barley
			
4681	73	<b>Congress Glacier</b> [Scenic view of the Congress Glacier near White Pass, Alaska. The glacier is on a mountainside. In the foreground are many rocks tumbled around on its surface.] -- [Aug 1898].	H.C. Barley
			





## YUKON ARCHIVES PHOTO CAPTION LIST

YA#	Orig#	Subject(s) and Description:	Photographer:
4682	191	<b>Congress Glacier</b> Congress Glacier - near White Pass, Alaska [Scenic view of the Congress Glacier near White Pass, Alaska. The glacier is on a mountainside. In the foreground are many rocks tumbled around on its surface. Bottom corner reads "H.C. Barley".] -- [Aug 1898].	H.C. Barley 
4683	195	<b>Congress Glacier</b> Crevasse in Congress Glacier [Two men standing on the edge of a crevasse at the Congress Glacier near White Pass, Alaska. Bottom corner reads "H.C. Barley".] -- [Aug 1898].	H.C. Barley 
4684	89	<b>Crystal Lake</b> Crystal Lake (Opposite Pitch Fork Falls) [Scenic view of Crystal Lake near Pitchfork Falls along the WP&YR in Alaska. A panorama of mountains is in the background. Bottom corner reads "H.C. Barley".] -- [Sep 1898].	H.C. Barley 
4685	425	<b>Dalton Trail - NWMP</b> <b>Acland, Constable A.E. - NWMP</b> <b>NWMP - Dalton Trail</b> A.E. Acland [NWMP Constable A.E. Acland (Ackland?) posing in the midst of chopping a tree in a clearing on the Dalton Trail, possibly near Dalton Post (Pleasant Camp). He is in partial uniform (wearing 'long john' top rather than regulation tunic). An axe is by his side. Bottom corner reads "H.C. Barley".] -- [Jun 1899].	H.C. Barley 





## YUKON ARCHIVES PHOTO CAPTION LIST

YA#	Orig#	Subject(s) and Description:	Photographer:
4686	426	<b>Dalton Trail - NWMP</b> <b>NWMP - Dalton Trail</b> [A member of the NWMP in dress uniform posing in the doorway of a log barracks, either at Dalton Trail Post (Pleasant Camp) or Dalton House. Bottom corner reads "H.C. Barley".] -- [Jun 1899].	H.C. Barley 
4687	439	<b>Dalton Trail - Pack train</b> Timber on the Dalton Trail [View of a pack train horse stopped along the narrow trail marked out among tall deciduous trees on the Dalton Trail. Bottom corner reads "H.C. Barley".] -- [Jun 1899].	H.C. Barley 
4688	444	<b>Dalton Trail - Porcupine City, Alaska</b> <b>Porcupine City, Alaska</b> Scene at Porcupine - Dalton Trail [A tent and frame structures, a corral, horses, and miscellaneous supplies and equipment scattered on the ground at Porcupine City on Porcupine Creek near the Dalton Trail. Bottom corner reads "H.C. Barley".] -- [Jun 1899].	H.C. Barley 
4689	423	<b>Dalton Trail - Porcupine City, Alaska</b> <b>Porcupine City, Alaska</b> Porcupine City [Tent structures comprising the community of Porcupine City on Porcupine Creek near the Dalton Trail. A sign marked 'Saloon' hangs from one of the tents. A flagpole is flying the American flag that centre. Bottom corner reads "H.C. Barley". Photographs 82/298 #4689 and 82/298 #4690 show the same two tents.] -- Jun 1899.	H.C. Barley 





## YUKON ARCHIVES PHOTO CAPTION LIST

YA#	Orig#	Subject(s) and Description:	Photographer:
4690	424	<b>Dalton Trail - Porcupine City, Alaska</b> <b>Porcupine City, Alaska</b> Group in Front of First Tents Pitched at Porcupine [Residents (four women and three men) in front of the first tents pitched at Porcupine City on Porcupine Creek near the Dalton Trail. A sign marked 'Saloon' hangs from one of the tents. A dog is in the foreground. Bottom corner reads "H.C. Barley". Photographs 82/298 #4689 and 82/298 #4690 show the same two tents.] -- Jun 1899.	H.C. Barley 
4691	445	<b>Dalton Trail - Sawmill</b> Looking Down the Tlehini from Dalton's Saw Mill [Scenic view of the Tlehini River, Alaska. Mountains in background. In the foreground is a portion of Dalton's sawmill on the bank of the river. Visible are a saw blade and a moveable cutting platform. Also visible are logs ready to be cut and a pile of planking ends. Bottom corner reads "H.C. Barley".] -- [Jun 1899].	H.C. Barley 
4692	437	<b>Dalton Trail - Scenic views</b> Tlehini Valley Porcupine Creek in the Distance [Scenic view looking across the Tlehini River valley towards Porcupine Creek, Alaska. Mountains are in the background. Bottom corner reads "H.C. Barley".] -- [Jun 1899].	H.C. Barley 
4693	438	<b>Dalton Trail - Scenic views</b> Scene from the Dalton Trail [Scenic view of tall deciduous trees along the Dalton Trail. Bottom corner reads "H.C. Barley".] -- [Jun 1899].	H.C. Barley 




## YUKON ARCHIVES PHOTO CAPTION LIST

YA#	Orig#	Subject(s) and Description:	Photographer:
4694	441	<b>Dalton Trail - Scenic views</b> A Bend in the Big Salmon River - Dalton Trail [Scenic view of a bend in the Salmon River where it intersects the Dalton Trail in Alaska. Bottom corner reads "H.C. Barley".] -- [Jun 1899].	H.C. Barley 
4695	436	<b>Dalton Trail - Station</b> A Station on the Dalton Trail [Three wood frame buildings and what appears to be a corral on the Dalton Trail. A few men on horseback are visible near the buildings. Bottom corner reads "H.C. Barley".] -- [Jun 1899].	H.C. Barley 
4696	431	<b>Dalton Trail - Walkerville, Alaska</b> Walkerville - On the Dalton Trail [The tent community of Walkerville situated among tall trees on the bank of the Salmon River along the Dalton Trail in Alaska. Portion of horse visible in foreground. Bottom corner reads "H.C. Barley".] -- [Jun 1899].	H.C. Barley 
4697	443	<b>Dalton Trail - Walkerville, Alaska</b> <b>Pack train - Walkerville, Alaska</b> Scene at Walkerville - Dalton Trail [Tents scattered among the tall trees at Walkerville situated on the Salmon River along the Dalton Trail in Alaska. Pack horses are being loaded by men in the foreground. Bottom corner reads "H.C. Barley".] -- [Jun 1899].	H.C. Barley 

## YUKON ARCHIVES PHOTO CAPTION LIST






YA#	Orig#	Subject(s) and Description:	Photographer:
4698	096	<b>Dawson City</b> [Panorama of Dawson City, Yukon. Numerous buildings are visible. Snow covers the ground and frozen Yukon River. Photographed looking southeast from near the hospital. Bottom corner reads "H.C. Barley Skaguay". Photographs 82/298 #4698 and 82/298 #4699 possibly taken at the same time.] -- [1900].	H.C. Barley 
4699	0112	<b>Dawson City</b> [Panorama of Dawson City, Yukon. Numerous buildings are visible. Fire Hall No.2 and the NWMP compound are prominent. Snow covers the ground and frozen Yukon River. Photographed looking east across the Yukon River. Photographs 82/298 #4698 and 82/298 #4699 possibly taken at the same time.] -- [1900].	H.C. Barley 
4700	2321	<b>Dawson City</b> The Barracks, Dawson [Panorama of Dawson City, Yukon. Numerous buildings are visible. Part of the NWMP compound and barracks and the Court House visible at center. Orr & Tukey Freighters building just visible. Photographed looking east across the Yukon River. Photographs 82/298 #4700 and 82/298 #4701 possibly taken at the same time.] -- [1901].	H.C. Barley 
4701	2322	<b>Dawson City</b> <b>Klondike City</b> Mouth of the Klondike [Panorama of Dawson City and Klondike City, Yukon. Mouth of the Klondike River with bridge at center. Numerous buildings are visible. Orr & Tukey Freighters building just visible. Photographed looking east across the Yukon River. Photographs 82/298 #4700 and 82/298 #4701 possibly taken at the same time. Bottom corner reads "H.C. Barley".] -- [1901].	H.C. Barley 

## YUKON ARCHIVES PHOTO CAPTION LIST

YA#	Orig#	Subject(s) and Description:	Photographer:
4702	103	<b>Dawson City</b> Dawson [Long range panorama of Dawson City, Yukon. Numerous streets, buildings (including freight sheds, Bank of Commerce, N.C. Co. warehouse, Dawson Amateur Athletic Association, Dawson Public School, St. Paul's Anglican Church, Commissioner's Residence, Territorial Administration Building), sternwheelers, ferry tower, boardwalks, and Moosehide Slide visible. Photographed looking northeast from a hill across the Yukon River.] -- Jul 1903.	H.C. Barley 
4703		<b>Dawson City</b> Dawson [Panorama of Dawson City, Yukon. Numerous streets, buildings (including Dawson Public School, Dawson Amateur Athletic Association), boardwalks, and ferry tower visible. View encompasses from Front Avenue to Eighth Avenue between Harper Street and King Street. Yukon River in background. Photographed looking northwest from hill above community.] -- Jul 1903.	H.C. Barley 
4704		<b>Dawson City</b> <b>Agriculture</b> Dawson [Panorama of Dawson City, Yukon. Numerous streets, buildings (including Court House, St. Paul's Anglican Church, NWMP compound, Territorial Administration Building, Dawson Public School, Dawson Amateur Athletic Association), ferry tower, and Moosehide Slide visible. Klondike River with bridge at centre. Klondike City (with fields under cultivation) in foreground. Yukon River in background. Photographed looking north.] -- Jul 1903.	H.C. Barley 







## YUKON ARCHIVES PHOTO CAPTION LIST

YA#	Orig#	Subject(s) and Description:	Photographer:
4705		<b>Dawson City - Agriculture</b> A Klondike Garden [Field near Dawson City / Yukon River cultivated with rows of cabbage. Greenhouse in the background.] -- [Jul 1903].	H.C. Barley
			
4706		<b>Dawson area - Scenic views</b> A Klondike Trail [Scenic view of a man walking along a trail through the brush, probably along the bank overlooking the Klondike River near Dawson City. Cabin in background. Photographs 82/298 #4706, 82/298 #4707, and 82/298 #4708 probably taken along same trail.] -- [1903].	H.C. Barley
			
4707		<b>Dawson area - Scenic views</b> A Klondike Trail [Scenic view of a man walking along a trail through the brush, probably along the bank overlooking the Klondike River near Dawson City. Fence in background. Photographs 82/298 #4706, 82/298 #4707, and 82/298 #4708 probably taken along same trail.] -- [1903].	H.C. Barley
			
4708		<b>Dawson area - Scenic views</b> A Klondike Trail [Scenic view of a man walking along a trail through the brush, probably along the bank overlooking the Klondike River near Dawson City. Photographs 82/298 #4706, 82/298 #4707, and 82/298 #4708 probably taken along same trail.] -- [1903].	H.C. Barley
			
4709		<b>Dawson City - Cabins</b> On the A.C. Trail [Cabins through thick underbrush just off the A.C. trail, south of Dawson City proper.] -- [1903].	H.C. Barley
			






## YUKON ARCHIVES PHOTO CAPTION LIST

YA#	Orig#	Subject(s) and Description:	Photographer:
4710	2238	<b>Dawson City - California Market</b> <b>Interior - Meat market</b> California Meat Market [Interior view of the California Meat Market located on Third Avenue south in Dawson City, Yukon. Pig, cow, duck, and chicken carcasses hang from the ceiling. Two aproned employees pose for the picture (one from behind the cash register counter and the other while weighing a carcass on a Fairbanks scale). A wooden crate of eggs reads "Creamery Package Mf'g Co. Egg Cases, Butter Tubs and Dairy ___ Chicago, Ill.". A crate of onions is next to it. An oil lamp hangs from the ceiling. Bottom corner reads "H.C. Barley Skaguay".] -- [1900].	H.C. Barley
			
4711		<b>Dawson City - 'Castle Hagel'</b> The Castle Dawson [Front view of the exterior of Hagel's Castle, located on the hill at the back of Dawson City, Yukon. A reinforced stone embankment is in front of the large house with turrets.] -- [Jul 1903].	H.C. Barley
			
4712	563	<b>Klondike City - Eldorado Bottling and Steam Laundry</b> A Dog Team at Work in Summer [Eldorado Bottling and Steam Laundry Co.'s log building located on Bridge Street near the cliff in Klondike City, Yukon. In front are employees (four men and a woman) watching a dog team pull a wooden cart (marked 'Eldorado Bottling Co.') filled with bottles (including siphon seltzer bottles?).] -- 1899.	H.C. Barley
			
4713	2320	<b>Dawson City - Post Office (New)</b> [The new Post Office building on the southwest corner of King Street and Third Avenue in Dawson City, Yukon. Man on horseback and pedestrians (including a woman with a parasol) in front.] -- [1901].	H.C. Barley
			






## YUKON ARCHIVES PHOTO CAPTION LIST

YA#	Orig#	Subject(s) and Description:	Photographer:
4714	495	<b>Dawson City - Residents</b> <b>Mastodon tusks</b> Klondike Trophies [Three men posing next to a mastodon tusk and two sets of moose antlers in the Klondike, Yukon.] -- [Jul 1899].	H.C. Barley
			
4715	2319	<b>Dawson City - St. Mary's Hospital and Roman Catholic Church</b> [St. Mary's Hospital and Roman Catholic Church, and possibly school building (or rectory), in Dawson City, Yukon. Moosehide Slide in background. Summer.] [Photographs 82/298 #4715 and 87/109 #1 are the same image (different cropping).] -- 1901.	H.C. Barley
			
4716		<b>Dawson City - Street scene</b> <b>Dawson City - Monte Carlo</b> <b>Dawson City - Orpheum Theatre</b> <b>Dawson City - Commemorative arch</b> <b>Minto, Lord - Commemorative Arch</b> [Commemorative arch welcoming the Earl of Minto to Dawson City, Yukon. Buildings (including the Orpheum Theatre, Monte Carlo, and Martony Hotel) on the east side of Front Street are in the background. Signs in the background read "Manufacturing Jeweler and Watchmaker" and "Tin Types 50¢ each Finished While You Wait".] -- Aug 1900.	H.C. Barley
			
4717	0100	<b>Dawson City - Whitney and Pedlar</b> [Whitney and Pedlar's brick front general merchandise wholesale & retail store on Second Avenue in Dawson City, Yukon. Some items for sale (including Websters Mammoth Packet Seeds, boots) are displayed outside the building. The two glass windows display tins of fruit (3 cans for \$1.25) and a wide variety of clothing. Dawson Hardware Co. sign reflected in window. The brick building also houses The "Acme" Lodgings. Bottom corner reads "H.C. Barley Skaguay".] -- [1900].	H.C. Barley
			





## YUKON ARCHIVES PHOTO CAPTION LIST

YA#	Orig#	Subject(s) and Description:	Photographer:
4718	179	<b>Denver Glacier</b> Crevasse in Denver Glacier [A man looking into a crevasse in Denver Glacier near Skagway, Alaska. Bottom corner reads "H.C. Barley".] -- [1898-1899].	H.C. Barley 
4719	181	<b>Denver Glacier</b> Crevasse in Denver Glacier [A crevasse in Denver Glacier near Skagway, Alaska. Bottom corner reads "H.C. Barley".] -- [1898-1899].	H.C. Barley 
4720	185	<b>Denver Glacier</b> Denver Glacier [Panorama of the Denver Glacier near Skagway, Alaska.] -- [1898-1899].	H.C. Barley 
4721	486	<b>Denver Glacier</b> Mammoth Crevasse in the Denver Glacier [Two women looking into a crevasse in Denver Glacier near Skagway, Alaska. Bottom corner reads "H.C. Barley".] -- [1898-1899].	H.C. Barley 
4722	569	<b>Denver Glacier</b> Denver Glacier [Panorama of the Denver Glacier near Skagway, Alaska. Bottom corner reads "Callarman".] -- [1898-1899].	Callarman 






## YUKON ARCHIVES PHOTO CAPTION LIST

YA#	Orig#	Subject(s) and Description:	Photographer:
4723	635	<b>Denver Glacier</b> Crevasse Denver Glacier [A man looking into a crevasse in Denver Glacier near Skagway, Alaska. Bottom corner reads "Callarman".] -- [1898-1899].	Callarman 
4724	875	<b>Denver Glacier</b> "Crest" Denver Glacier [Panorama of the Denver Glacier near Skagway, Alaska. Bottom corner reads "Callarman".] -- [1898-1899].	Callarman 
4725	873	<b>Denver Glacier Trail</b> On Denver Glacier trail [Scenic view of trees and underbrush along the trail leading to Denver Glacier near Skagway, Alaska. Bottom corner reads "Callarman".] -- [1898-1899].	Callarman 
4726	882	<b>Denver Glacier Trail</b> Denver Glacier Trail [Scenic view of trees and underbrush along the trail leading to Denver Glacier near Skagway, Alaska. Bottom corner reads "Callarman".] [Photographs 82/298 #4726 and 82/298 #4727 are the same image.] -- [1898-1899].	Callarman 
4727	883	<b>Denver Glacier Trail</b> Trail to Denver Glacier [Scenic view of trees and underbrush along the trail leading to Denver Glacier near Skagway, Alaska. Bottom corner reads "Callarman".] [Photographs 82/298 #4726 and 82/298 #4727 are the same image.] -- [1898-1899].	Callarman 






## YUKON ARCHIVES PHOTO CAPTION LIST

YA#	Orig#	Subject(s) and Description:	Photographer:
4728		<b>Dogs</b> Natives of the North [A pack of dogs waiting along the rocky river shore for handouts from most probably a sternwheeler. Possibly near Fort Selkirk or Fort Yukon.] -- [1903].	H.C. Barley 
4729	583	<b>Douglas, Alaska Treadwell Mines</b> Bird's Eye View of Treadwell Mines Douglas City and Juneau [Treadwell Gold Mines buildings on Douglas Island, Alaska. In the background is the community of Douglas. Piers and an island are visible. Juneau and mountains are in the distant background. Bottom corner reads "H.C. Barley".] -- [1899].	H.C. Barley 
4730	2434	<b>Douglas, Alaska - Residence</b> [Five men standing on a wide boardwalk leading from a dock to two residences hidden among trees on a rocky shore. Photographed near one of the southeast Alaskan coastal communities, probably in the area around Douglas, Alaska.] -- [Aug 1902].	H.C. Barley 
4731	2435	<b>Douglas, Alaska - Sawmill</b> [A man standing on a dock reading a book. Behind him are rail tracks that lead from a three storey sawmill (?) to the side of the building. In the background is a long tunnel-like structure on a high trestle in which apparently logs are conveyed and then dropped to a lower level where they are again conveyed through another tunnel-like structure leading to the sawmill. Photographed near one of the southeast Alaskan coastal communities, probably in the area around Douglas, Alaska.] -- [Aug 1902].	H.C. Barley 

## YUKON ARCHIVES PHOTO CAPTION LIST




YA#	Orig#	Subject(s) and Description:	Photographer:
4732	892	<b>Eldred Rock Lighthouse, Alaska</b> Eldred Rock Light, Alaska [Octagonal lighthouse and other buildings comprising the Eldred Rock Light on a rocky island in the Lynn Canal, Alaska. Mountains in background. Bottom corner reads "Callarman".] -- [ca. 1906].	Callarman 
4733	1586	<b>Elk Falls</b> Elk Falls [Scenic waterfall view of Elk Falls, possibly along the WP&YR in Alaska. Bottom corner reads "Copyrighted 1901 H.C. Barley Skaguay".] -- [Apr 1901].	H.C. Barley 
4734	581	<b>Elk Falls</b> Elk Falls [Scenic waterfall view of Elk Falls, possibly along the WP&YR in Alaska. Bottom corner reads "Callarman".] -- [n.d.].	Callarman 
4735	862	<b>Fishing Boat</b> [The fishing trawler 'White Wing' on the waters near Skagway, Alaska. The boat has masts and a steam engine. A dory and a few people are on its deck. Bottom corner reads "H.C. Barley".] -- [n.d.].	H.C. Barley 
4736	903	<b>Fishing Boat</b> [The fishing trawler / tug 'Electric' on the waters near Skagway, Alaska. The boat has a mast and a steam engine. People are on deck. Another boat is in the background. Bottom corner reads "Barley Skaguay".] -- [n.d.].	H.C. Barley 

## YUKON ARCHIVES PHOTO CAPTION LIST





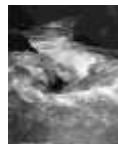
YA#	Orig#	Subject(s) and Description:	Photographer:
4737	905	<b>Fishing Boat</b> [The fishing boat 'Annie N. Nixon' on the waters near Skagway, Alaska. It is a schooner with cabin, rigging, and sails, and auxiliary steam (gas?) engine). Bottom corner reads "Barley Skaguay".] -- [n.d.].	H.C. Barley 
4738	475	<b>Fishing Boat</b> A Fishing Smack on Lynn Canal [A two-masted fishing schooner under sail on the Lynn Canal near Skagway, Alaska. Bottom corner reads "H.C. Barley".] -- [Jul 1899].	H.C. Barley 
4739	542	<b>Five Finger Rapids</b> Natural Bridge of Five Finger Rapids [Close- up scenic view of a portion of the rocks at Five Finger Rapids on the Yukon River. Bottom corner reads "H.C. Barley".] -- [Aug 1899].	H.C. Barley 
4740	2328	<b>Five Finger Rapids</b> Five Finger Rapids [Close- up scenic view (panorama) of the rocks at Five Finger Rapids on the Yukon River. Bottom corner reads "H.C. Barley".] -- [1901].	H.C. Barley 
4741	2331	<b>Five Finger Rapids</b> Entering Five Finger Rapids [Close- up scenic view of the rocks at Five Finger Rapids on the Yukon River. Photographed from a sternwheeler about to pass through. Bottom corner reads "H.C. Barley". Photographs 82/298 #4741 and 82/298 #4742 taken at same time (one image is developed in reverse).] -- [ca. 1901].	H.C. Barley 



## YUKON ARCHIVES PHOTO CAPTION LIST

YA#	Orig#	Subject(s) and Description:	Photographer:
4742	2332	<b>Five Finger Rapids</b> Entering Five Finger Rapids [Close- up scenic view of the rocks at Five Finger Rapids on the Yukon River. Photographed from a sternwheeler about to pass through. Bottom corner reads "Bottom corner reads "H.C. Barley". Photographs 82/298 #4741 and 82/298 #4742 taken at same time (one image is developed in reverse).] -- [ca. 1901].	H.C. Barley 
4743	565	<b>Fort Yukon</b> <b>Fort Yukon - N.A.T. &amp; T. Co. Store</b> Fort Yukon [Partial panorama of the community of Fort Yukon, Alaska. Residents grouped on the main street and in front of the N.A.T. & T. Co. store which doubled as a post office. Other buildings also visible. Possibly photographed from a sternwheeler or barge with the Yukon River riverbank in foreground. Bottom corner reads "Callarman". Photographs 82/298 #4743 and 82/298 #4745 show same fence and	Callarman 
4744	595	<b>Fort Yukon - Riverfront scene</b> Yukon River - At Ft. Yukon [View of the Yukon River at Fort Yukon, Alaska. In the foreground is the side of a wooden building (with "Seattle Brewing & Malting Company Rainier Beer" sign on its side) and a boardwalk. Three men appear to be leaving the establishment (sign reads "___k"). Bottom corner reads "Callarman".] -- [n.d.].	Callarman 

## YUKON ARCHIVES PHOTO CAPTION LIST

YA#	Orig#	Subject(s) and Description:	Photographer:
4745	637	<b>Fort Yukon - Riverfront scene</b> Dogs at Ft. Yukon Looking for a Handout from Steamer [Dogs along the Yukon River riverbank at Fort Yukon, Alaska. They are waiting for scraps to be tossed to them. Photographed from a sternwheeler with the Yukon River riverbank in foreground. Bottom corner reads "Callarman". Photographs 82/298 #4743 and 82/298 #4745 show same fence and building.] -- [n.d.].	Callarman 
4746		<b>Gambling</b> [Four well-dressed men each wearing a hat and smoking a pipe while sitting around a small table playing a card game (possibly gambling). Two other men look on. Photographs indoors, possibly in a photographer's studio.] -- [n.d.].	H.C. Barley 
4747	817	<b>Glacier Creek Gorge</b> Glacier Creek Gorge, W.P.& Y. Route [Scenic view of the vertical cliffs and turbulent water in Glacier Creek Gorge along the WP&YR in Alaska. Bottom corner reads "Callarman".] -- [n.d.].	Callarman 
4748	819	<b>Glacier Creek Gorge</b> Glacier Creek Gorge W.P.&Y. Rte [Scenic view of the vertical cliffs and turbulent water in Glacier Creek Gorge along the WP&YR in Alaska. Bottom corner reads "Callarman Photo".] -- [n.d.].	Callarman 
4749	839	<b>Glacier Creek Gorge</b> "Wash Day in Hades" in Glacier Creek Gorge - W.P.&Y. Route [Scenic close-up view of the turbulent water in Glacier Creek Gorge along the WP&YR in Alaska. Bottom corner reads "Callarman".] -- [n.d.].	Callarman 





## YUKON ARCHIVES PHOTO CAPTION LIST

YA#	Orig#	Subject(s) and Description:	Photographer:
4750	845	<b>Glacier Creek Gorge</b> South End Glacier Creek Gorge [Scenic view of the cliffs and turbulent water in Glacier Creek Gorge along the WP&YR in Alaska. Bottom corner reads "Callarman".] -- [n.d.].	Callarman 
4751	846	<b>Glacier Creek Gorge</b> Glacier Creek Gorge [Scenic view of the vertical cliffs and turbulent water in Glacier Creek Gorge along the WP&YR in Alaska. Bottom corner reads "Callarman".] -- [n.d.].	Callarman 
4752	802	<b>W.P.&amp;Y.R. - Goat Gap</b> Goat Gap W.P.&Y. Route [Scenic view of Goat Gap, two vertical rocky cliffs with a waterfall tumbling between, along the WP&YR in Alaska. Bottom corner reads "Photo by Callarman Skagway".] -- [n.d.].	Callarman 
4753	522	<b>Gold</b> An Atlin Nugget [Close-up of a gold nugget discovered in the Atlin Mining District, BC. The nugget is considerably larger than the U.S. one dollar coin (Morgan dollar, diameter 38.1 mm) placed beside it for comparison. Bottom corner reads "H.C. Barley".] -- [Aug 1899].	H.C. Barley 






## YUKON ARCHIVES PHOTO CAPTION LIST

YA#	Orig#	Subject(s) and Description:	Photographer:
4754		<b>Grand Forks</b> Grand Forks Y.T. [Partial panorama of Grand Forks on Bonanza Creek, Yukon. Visible buildings include the Bonanza Record, Bonanza Hotel, Vendome Hotel, Eldorado Hotel, and Kearney and Kearney General Merchandise. A bridge is just visible. Photographed looking down on the community.] [Photographs 82/283 #2150 and 82/298 #4754 are the same image.] -- Jul 1903.	H.C. Barley 
4755		<b>Grand Forks - Street scene</b> <b>Grand Forks - Dominion Day Celebrations (1903)</b> Grand Forks [A street decorated with flags and fir trees to celebrate Dominion Day in Grand Forks, Yukon. A large crowd of people are waiting for the activities to begin. Dewey Hotel at viewer's right. Visible signs on buildings read "___ Exchange", "___ of Sale", "Havana Cigar Store", "Cigars & Tobaccos Stationery, Candies & Drinks", "The Paystreak Chophouse ___ Meals ___", "W.M. Woodburn, Chemist", "German Bakery Coffee & Lunch House", "Drugs", "Grand Forks Hotel", and "Largest Stock Best Assorted Liquors". Photographs 82/283 #2152, 82/298 #4755, and 82/298 #4756 taken at the same time.] [Photographs 82/283 #2152 and 82/298 #4755 are the same image.] -- 1 Jul 1903.	H.C. Barley 
4756		<b>Grand Forks - Street scene</b> <b>Grand Forks - Dominion Day Celebrations (1903)</b> Grand Forks [A street decorated with flags and fir trees to celebrate Dominion Day in Grand Forks, Yukon. A large crowd of people are waiting for the activities to begin. Signs on Dewey Hotel read "Largest Stock Best Assorted Liquors" and "Try Our 75¢ Meals". Photographs 82/283 #2152, 82/298 #4755, and 82/298 #4756 taken at the same time.] -- [1 Jul 1903].	H.C. Barley 

## YUKON ARCHIVES PHOTO CAPTION LIST

YA#	Orig#	Subject(s) and Description:	Photographer:
4757	245	<b>Green River Wyoming - Green River Band</b> Green River Band, Green River, Wyo. [The uniformed Green River Band posing with their musical instruments in front of the railway terminal in Green River, Wyoming. A few businesses, including a "Hay and Grain General Merchandise Groceries Fruit and Produce" store and the "Little Gem Chop House" restaurant", are visible in the background. A rock formation (Castle Rock) is in the distant background. Bottom corner reads "H.C. Barley".] -- [Sep 1898].	H.C. Barley 
4758	452	<b>Haines, Alaska</b> [Two photographs (#4758 and #4759) which form a continuous panorama of the community along the waterfront of Haines, Alaska. Houses visible. A large canoe (?) and a small boat (?) are visible along shore. Mountains in the background.] -- [Jun 1899].	H.C. Barley 
4759		<b>Haines, Alaska</b> [Two photographs (#4758 and #4759) which form a continuous panorama of the community along the waterfront of Haines, Alaska. Houses visible. Slope of mountain in the background.] -- [Jun 1899].	H.C. Barley 
4760	503	<b>Haines, Alaska</b> Haines, Alaska [Long range partial panorama of the community from further along the shore. Houses visible. A long pier extending out into the water can be seen. Men beaching canoes in the foreground.] -- [Jul 1899].	H.C. Barley 





## YUKON ARCHIVES PHOTO CAPTION LIST

YA#	Orig#	Subject(s) and Description:	Photographer:
4761	492	<b>Haines, Alaska - Waterfront scene</b> <b>First Nations - Haines, Alaska</b> Indians Bathing in the Surf at Haines, Alaska [First Nations children bathing in the water at Haines, Alaska. Four men are sitting on the beach. Clothes piled on beach. Long pier with boat docked at the end to the viewer's left. Mountains in background.] [Bottom corner reads "H.C. Barley".] -- [Jul 1899].	H.C. Barley
			
4762	504	<b>Haines, Alaska - Waterfront scene</b> Bathing in Alaska Waters [Three men swimming in the water at Haines.] -- [Jul 1899].	H.C. Barley
			
4763	842	<b>Heather Lake</b> Heather Lake, W.P.&Y. Route [Scenic view of Heather Lake along the WP&YR with mountains in the background.] [Bottom corner reads "Callarman Skagway".] -- [n.d.].	Callarman
			
4764	843	<b>Heather Lake</b> Heather Lake - W.P.&Y. Rte [Scenic view of Heather Lake along the WP&YR with mountains in the background.] [Bottom corner reads "Photo by Callarman Skagway".] -- [n.d.].	Callarman
			
4765	277	<b>Heney, Alaska - Tramway</b> <b>W.P.&amp;Y.R. - Construction</b> Tramway at Heney [View of three men standing on the rails of a steeply graded tramway at Heney, which was probably used as a small feeder trackway to bring supplies to or from the WP&YR grade.] [Bottom corner reads "H.C. Barley".] -- [Sep 1898].	H.C. Barley
			

## YUKON ARCHIVES PHOTO CAPTION LIST





YA#	Orig#	Subject(s) and Description:	Photographer:
4766	326	<b>Heney, Michael J. Hislop, John</b> Snowshoeing on the Summit of White Pass [View of Mike Heney (also known as 'Big Mike') the railway contractor for WP&YR, and John Hislop, the chief surveyor, on snowshoes at the Summit of White Pass.] [Bottom corner reads "H.C. Barley".] -- [Nov 1898].	H.C. Barley 
4767	290	<b>Hislop, John</b> Where the First Canadian Sod was Turned [View of John Hislop, chief surveyor for WP&YR, standing next to his horse on the bank of the small stream at Meadows, B.C. where the first Canadian sod was turned during WP&YR construction.] [Bottom corner reads "H.C. Barley".] -- [4 Oct 1898].	H.C. Barley 
4768	531	<b>Horse Creek Falls</b> Horse Creek Falls - WP&Y.R [Scenic view of the waterfalls on Horse Creek along the WP&YR] [Bottom corner reads "Callarman".] -- [n.d.].	Callarman 
4769	252	<b>Huntington, Oregon</b> Huntington, Oregon [Panorama view of the community of Huntington, Oregon, including a train at the railway terminal, the main business street (the O.C. Co., & Central Hotel) and residences in the background.] [Bottom corner reads "H.C. Barley".] -- [Sep 1898].	H.C. Barley 

## YUKON ARCHIVES PHOTO CAPTION LIST





YA#	Orig#	Subject(s) and Description:	Photographer:
4770	449	<b>First Nations - Crafts Snowshoes</b> [A display of handmade First Nations snowshoes (two pairs), spears, bows, and a carved shield against a blanket backdrop. Probably from the Haines, Alaska area.] -- [Jun 1899].	H.C. Barley
			
4771	865	<b>First Nations</b> Indian Traders [A whole fleet of First Nations women in eight canoes paddle out to trade with the passengers on the steamships (steamships not visible). Wharf area with small boat docked near warehouse-like building and tents can be seen along the shore in the background; possibly in Skagway bay or else near one of the south eastern Alaska coastal cities.] -- [1900].	H.C. Barley
			
4772	448	<b>First Nations - Haines, Alaska Haines, Alaska - First Nations</b> Big Jim and Squaw with Big Pete and Squaw [Two First Nations women with kerchiefs on their heads and decorated shawls over their shoulders sit on chairs between 'Big Jim' on the lawn in front of an [Haines, Alaska] residence. 'Big Pete' is wearing what appears to be a sheriff's badge.] -- [Jun 1899].	H.C. Barley
			
4773	436	<b>Interior - Restaurant</b> [View of a house boy in a white apron standing next to the doorway in a dining room. Dishes can be seen through the glass doors in the built-in china cabinet. The kitchen is partially visible through the doorway. The Juneau Iron Works calendar reads May 1902.] -- May 1902.	H.C. Barley
			








## YUKON ARCHIVES PHOTO CAPTION LIST

YA#	Orig#	Subject(s) and Description:	Photographer:
4774	85	<b>Johnson Glacier</b> Crevasses in Johnson Glacier [Four photographs showing scenic views of snowfields (Pinnacle Gap) and the front face of Johnson Glacier near Skagway.] [Bottom corner reads "H.C. Barley".] -- 10 Aug 1898.	H.C. Barley 
4775	86	<b>Johnson Glacier</b> Pinnacle Gap [Four photographs showing scenic views of snowfields (Pinnacle Gap) and the front face of Johnson Glacier near Skagway.] [Bottom corner reads "Barley".] -- Aug 1898.	H.C. Barley 
4776	91	<b>Johnson Glacier</b> On Johnson Glacier - Near Skaguay, Alaska [Four photographs showing scenic views of snowfields (Pinnacle Gap) and the front face of Johnson Glacier near Skagway.] [Bottom corner reads "Barley".] -- Aug 1898.	H.C. Barley 
4777	159	<b>Johnson Glacier</b> Johnson Glacier, Near Skagway [Four photographs showing scenic views of snowfields (Pinnacle Gap) and the front face of Johnson Glacier near Skagway.] [Bottom corner reads "H.C. Barley".] -- Aug 1898.	H.C. Barley 






## YUKON ARCHIVES PHOTO CAPTION LIST

YA#	Orig#	Subject(s) and Description:	Photographer:
4778	247	<b>Juneau</b> Juneau, Alaska [Partial panorama of the community looking down from the hill. Lots of buildings, houses and businesses visible. Advertising visible for the Alaska Searchlight Co., Decker Bros. General Merchandise store, Koehler-James Mercantile Co., Arctic Hotel and Restaurant, and the Circle City Hotel. Water and mountains visible in background.] [Bottom corner reads "H.C. Barley".] -- [1898].	H.C. Barley 
4779	248	<b>Juneau</b> Juneau, Alaska [Panorama of the community of Juneau from the water.] [Bottom corner reads "H.C. Barley".] -- [1898].	H.C. Barley 
4780	859	<b>Juneau</b> Juneau, Alaska [Panorama of the community from the water; wharves and waterfront are prominent.] [Bottom corner reads "H.C. Barley Skaguay".] -- [1900].	H.C. Barley 
4781	587	<b>Juneau - Alaska and Juneau Gold Mining Co.</b> Alaska - Juneau Mining Co's Stamp Mill [Buildings (including stamp mill) of the Alaska - Juneau Gold Mining Co. perched on the rocky side of a mountain near Juneau, Alaska.] [Bottom corner reads "H.C. Barley".] [Photographs 82/289 #2441 and 82/298 #4781 are similar views.] -- [1899].	H.C. Barley 






## YUKON ARCHIVES PHOTO CAPTION LIST

YA#	Orig#	Subject(s) and Description:	Photographer:
4782	588	<b>Juneau - Alaska and Juneau Gold Mining Co.</b> The Pitt of the Alaska Juneau Mining Co. [Men mining in the pit of the Alaska Juneau Mining Co. In foreground are rails and small flatbed cart.] [Bottom corner reads "H.C. Barley".] -- [1899].	H.C. Barley 
4783	589	<b>Juneau - Mining activity - Silver Bow Basin</b> The Silver Bow Basin, Near Juneau [View of tents and cabin along a small creek outside of Juneau where mining is being done.] [Bottom corner reads "H.C. Barley".] -- [1899].	H.C. Barley 
4784	590	<b>Juneau - Mining activity - Silver Bow Basin</b> The Ebner Mine - Silver Bow Basin [View of buildings of the Ebner Mine perched on a steep hillside near Juneau.] [Bottom corner reads "H.C. Barley".] -- [1899].	H.C. Barley 
4785	331	<b>Juneau - Street scene</b> [View of a buckboard being driven down one of Juneau's narrow streets. Exteriors of J. Miller's tailor shop, the Koehler-James Mercantile Co., Snow Shoe and Moccasin Co., and The Alaska, line the street.] [Bottom corner reads "H.C. Barley".] -- [1898].	H.C. Barley 
4786		<b>Klondike River</b> Up the Klondike [Two photographs of views looking up the Klondike River from the trail along the bank. A man is standing on the trail in one photograph.] -- [1903].	H.C. Barley 





## YUKON ARCHIVES PHOTO CAPTION LIST

YA#	Orig#	Subject(s) and Description:	Photographer:
4787		<b>Klondike River</b> Looking up Klondike [Two photographs of views looking up the Klondike River from the trail along the bank. A man is standing on the trail in one photograph.] -- [1903].	H.C. Barley 
4788		<b>Klondike River</b> Looking up Bonanza [Panorama of the river showing a few cabins and roads with the Bonanza River valley in the background.] -- [1903].	H.C. Barley 
4789		<b>Klondike River Valley</b> Looking Down the Klondike [Panorama view looking down the Klondike River; visible are the Ogilvie Bridge and various homes built on the river bank.] -- [1903].	H.C. Barley 
4790	860	<b>Lake Bennett</b> Lake Bennett, WP&Y. Route [Three photographs showing assorted scenic views of Lake Bennett with mountains in the background.] [Bottom corner reads "Callarman".] -- [n.d.].	Callarman 
4791	861	<b>Lake Bennett</b> Lake Bennett, W.P.&Y. Rte. [Three photographs showing assorted scenic views of Lake Bennett with mountains in the background.] [Bottom corner reads "Callarman".] -- [n.d.].	Callarman 






## YUKON ARCHIVES PHOTO CAPTION LIST

YA#	Orig#	Subject(s) and Description:	Photographer:
4792	868	<b>Y.C.G.C.</b> Lake Bennett from Caribou - W.P&Y. Route [Three photographs showing assorted scenic views of Lake Bennett with mountains in the background.] [Bottom corner reads "Callarman".] -- [n.d.].	Callarman 
4793	013	<b>Lake Laberge</b> Lake Lebarge [Scenic view of snow covered Lake LaBerge with mountains in the background. A roadhouse is faintly visible along the shore.] [Bottom corner reads "H.C. Barley Skaguay".] -- [1900].	H.C. Barley 
4794	016	<b>Lake Laberge</b> Upper End of Lake Lebarge [View of a man on the snow covered upper end of Lake LaBerge with hills in the background. The C.D. C. Post No.2 at Upper LaBerge (commonly known as 'The Palace') is faintly visible on the shore in the background.] [Bottom corner reads "H.C. Barley Skaguay".] -- [1900].	H.C. Barley 
4795	0101	<b>Lake Laberge - Sternwheeler drydock Sternwheelers</b> [Long distant view of four sternwheelers dry-docked, possibly at Lower LaBerge, with the snow covered lake in the foreground.] [Bottom corner reads "H.C. Barley Skaguay".] -- [1900].	H.C. Barley 
4796	898	<b>Leisure</b> Alaskan Wildflower Garden [View of a young girl dressed in a skirt, jacket and wide-brimmed hat posing in a field of wildflowers with a bouquet of flowers in her hand.] [Bottom corner reads "Callarman".] -- [n.d.].	Callarman 





## YUKON ARCHIVES PHOTO CAPTION LIST

YA#	Orig#	Subject(s) and Description:	Photographer:
4797	748	<b>Leisure</b> Fishing for Rainbow Trout [View of a man sitting on a fallen tree while fishing for rainbow trout, possibly in the Skagway area.] [Bottom corner reads "Callarman".] -- [n.d.].	Callarman 
4798	507	<b>Leisure - Bennett</b> [Two photographs showing the same family groups (well-dressed husbands, wives, and children) gathered around food placed on a tablecloth on the ground for their picnic on the shore of Lake Bennett. A tent is visible in the background.] -- [Aug 1899].	H.C. Barley 
4799	508	<b>Leisure - Bennett</b> A pic-nic party at Lake Bennett [Two photographs showing the same family groups (well-dressed husbands, wives, and children) gathered around food placed on a tablecloth on the ground for their picnic on the shore of Lake Bennett. A tent is visible in the background.] [Bottom corner reads "H.C. Barley".] -- [Aug 1899].	H.C. Barley 
4800	220	<b>Leisure - Black Lake Photographers</b> Snap Shooting on Black Lake [View of two women standing on the bank of Black Lake near Skagway. One woman is deeply engrossed in taking a photograph.] [Bottom corner reads "H.C. Barley".] -- [Sep 1898].	H.C. Barley 

## YUKON ARCHIVES PHOTO CAPTION LIST

YA#	Orig#	Subject(s) and Description:	Photographer:
4801	717	<b>Leisure - Boating</b> Boating on Skagway Bay [View of a group of people boating on Skagway Bay in the 'Cheechaco', a small motor launch complete with canopy and American flag.] [Bottom corner reads "Callarman".] -- [n.d.].	Callarman 
4802	823	<b>Leisure - Boating</b> Salmon Trolling on Skagway Bay [Two men salmon trolling on Skagway Bay in the 'Cheechaco', a small motor launch with canopy and American Flag. One man is hauling a salmon aboard.] [Bottom corner reads "Callarman".] -- [n.d.].	Callarman 
4803		<b>Leisure - Boating</b> [Family group with picnic hamper out for an excursion on Skagway Bay in the 'Cheechaco', a small motor launch with the American flag hung at the stern.] -- [n.d.].	H.C. Barley 
4804		<b>Leisure - Boating</b> [View of a small motor launch with cabin beached on a rocky shore in the Skagway area.] -- [n.d.].	H.C. Barley 
4805	791	<b>Leisure - Boating</b> A Camera Club Outing on Lynn Canal [The Camera Club of Skagway poses for a group picture on a motor launch with cabin during their excursion on the Lynn Canal.] [Bottom corner reads "H.C. Barley".] -- [ca. 1900].	H.C. Barley 

## YUKON ARCHIVES PHOTO CAPTION LIST

YA#	Orig#	Subject(s) and Description:	Photographer:
4806	531	<b>Leisure - Carcross area</b> Boating at Caribou Crossing [View of one rowboat laden with two families docking along the shore at Carcross as a canoe with a man and woman in it passed by in the background.] [Bottom corner reads "H.C. Barley".] -- [Aug 1899].	H.C. Barley 
4807	534	<b>Leisure - Carcross area</b> An Outing Party at Caribou [Two photographs showing two different well dressed couples in each posing among dead trees and cut timber on an outing near Carcross.] [Bottom corner reads "H.C. Barley".] -- [Aug 1899].	H.C. Barley 
4808	535	<b>Leisure - Carcross area</b> Taking an Outing at Caribou [Two photographs showing two different well-dressed couples in each posing among dead trees and cut timber on an outing near Carcross.] [Bottom corner reads "H.C. Barley".] -- [Aug 1899].	H.C. Barley 
4809	558	<b>Leisure - Carcross area</b> <b>W.P.&amp;Y.R. - Excursion - Carcross Area</b> [A group of men and women are inspecting what appear to be the tents and corral area of a Red Line Transportation Co. camp near Carcross.] -- [Aug 1899].	H.C. Barley 



## YUKON ARCHIVES PHOTO CAPTION LIST





YA#	Orig#	Subject(s) and Description:	Photographer:
4810	2053	<b>Leisure - Carcross area</b> <b>Photographer</b> <b>W.P.&amp;Y.R. - Excursion - Carcross Area</b> [A group of well-dressed men pose beside a cow as a photographer (perhaps H.C. Barley) prepares to take their picture. The camera is on a tripod. Red Line Transportation Company freight wagons are partially visible to the side.] -- [Aug 1899].	H.C. Barley
4811	2054	<b>Leisure - Carcross area</b> <b>Red Line Transportation Company - Camp</b> <b>W.P.&amp;Y.R. - Excursion - Carcross Area</b> [A group of well-dressed men and women and WP&YR officials posing near the tents and corral of a Red Line Transportation Co. camp near Carcross.] -- [Aug 1899].	H.C. Barley
4812	446	<b>Leisure - Dalton Trail area</b> [Two photographs showing four women (residents of Porcupine City, Alaska) posing together as they sit in a clearing and as they stand next to a tree, most likely in the neighbourhood of the Dalton Trail.] -- [Jun 1899].	H.C. Barley
4813	447	<b>Leisure - Dalton Trail area</b> [Two photographs showing four women (residents of Porcupine City, Alaska) posing together as they sit in a clearing and as they stand next to a tree, most likely in the neighbourhood of the Dalton Trail.] -- [Jun 1899].	H.C. Barley



## YUKON ARCHIVES PHOTO CAPTION LIST

YA#	Orig#	Subject(s) and Description:	Photographer:
4814	874	<b>Leisure - Denver Glacier</b> <b>Denver Glacier - Leisure</b> Ice cave - Denver Glacier [Close-up view of three men posing in an ice cave on Denver Glacier near Skagway.] [Bottom corner reads "Callarman".] -- [n.d.].	Callarman 
4815	487	<b>Leisure - Denver Glacier</b> <b>Denver Glacier - Leisure</b> Among the Crevasse of the Denver Glacier [A group of three men and two women are cavorting among the crevasses on Denver Glacier near Skagway.] [Bottom corner reads "H.C. Barley".] -- [Jul 1899].	H.C. Barley 
4816	489	<b>Leisure - Denver Glacier</b> <b>Denver Glacier - Leisure</b> Lunching at the Foot of Denver Glacier [View of a large group of well-dressed men and women eating box lunches on the rocky moraine at the foot of Denver Glacier near Skagway.] [Bottom corner reads "H.C. Barley".] -- [Jul 1899].	H.C. Barley 
4817	490	<b>Leisure - Haines, Alaska</b> <b>Skagway - Gastronomic Club</b> First outing of the Skagway Gastronomic Club - Haines, Alaska [View of members of the Skagway Gastronomic Club partaking of a picnic lunch outdoors at Haines, Alaska, on their first outing.] [Bottom corner reads "H.C. Barley".] -- 30 Jul 1899.	H.C. Barley 

## YUKON ARCHIVES PHOTO CAPTION LIST

YA#	Orig#	Subject(s) and Description:	Photographer:
4818	600	<b>Leisure - Miles Canyon Fishing</b> Fishing at the Mouth of Miles Canõn [View of two men fishing at the mouth of Miles Canyon.] [Bottom corner reads "H.C. Barley".] -- [Fall 1899].	H.C. Barley 
4819	573	<b>Leisure - Muir Glacier Muir Glacier - Leisure</b> A familiar scene at the Muir Glacier [Close-up view of a man and woman posing with a pair of muddy shoes and a handful of rocks on the rocky beach in front of Muir Glacier.] [Bottom corner reads "H.C. Barley".] -- [Aug 1899].	H.C. Barley 
4820	577	<b>Leisure - Muir Glacier Muir Glacier - Leisure</b> A Small Berg from the Muir [View of four men and a woman posing in front of a small iceberg that has sloughed off Muir Glacier.] [Bottom corner reads "H.C. Barley".] -- [Aug 1899].	H.C. Barley 
4821	477	<b>Leisure - Skagway area</b> Gathering and Pressing Wild Flowers in Alaska [View of a man and a woman sitting in front of their log cabin (possibly in the Skagway area) with a blanket full of wild flowers they have gathered for pressing. Leaning against the cabin are several mounted pressed flower displays they have completed.] [Bottom corner reads "H.C. Barley".] -- [Jul 1899].	H.C. Barley 

## YUKON ARCHIVES PHOTO CAPTION LIST






YA#	Orig#	Subject(s) and Description:	Photographer:
4822	40	<b>Leisure - Skagway area</b> <b>Skagway - Leisure</b> Skating on Skaguay Reservoir [View of two well-dressed couples on skates posing on the frozen surface of the Skagway reservoir.] [Bottom corner reads "H.C. Barley".] -- [1899].	H.C. Barley
4823		<b>Leisure - Skagway area</b> <b>Skagway area - Leisure</b> [View of three men wearing hip boots standing on a narrow rocky bar in the middle of the fast rising Skagway River.] -- [n.d.].	H.C. Barley
4824	52	<b>Leisure - Skagway area</b> <b>Photographers</b> <b>Skagway - Fisherman</b> <b>Skagway area - Leisure</b> <b>Skagway River</b> <b>W.P.&amp;Y.R. - Bridge</b> [Men fishing in the Skagway River. A man is standing nearby taking a photograph of a fish being caught. The WP&YR railway bridge is in the background.] [Bottom corner reads "H.C. Barley".] [Additional information provided in 2020 by John Stutz, President of the Society for the Preservation of Carter Railroad Resources (SPCRR) in Freemont, California. (John Stutz has hiked the rail line from Skagway to Carcross and studied historic photographs of the WP&YR): This is actually the bridge over the East Fork of the Skagway River, where the river bed is much wider than at the corresponding Skagway River bridge at Glacier.] -- [1899].	H.C. Barley







## YUKON ARCHIVES PHOTO CAPTION LIST

YA#	Orig#	Subject(s) and Description:	Photographer:
4825	53	<b>Leisure - Skagway area</b> <b>Skagway - Fisherman</b> <b>Skagway area - Leisure</b> <b>Skagway River</b> <b>W.P.&amp;Y.R. - Bridge</b> Scene on the Skaguay River [Two men posing with their fish catch on the riverbank of the Skagway River. The WP&YR railway bridge is in the background.] [Bottom corner reads "H.C. Barley".] [Additional information provided in 2020 by John Stutz, President of the Society for the Preservation of Carter Railroad Resources (SPCRR) in Freemont, California. (John Stutz has hiked the rail line from Skagway to Carcross and studied historic photographs of the WP&YR): This is actually the bridge over the East Fork of the Skagway River, where the river bed is much wider than at the corresponding Skagway River bridge at Glacier.] -- [1899].	H.C. Barley
4826	2394	<b>Leisure - White Pass Summit</b> <b>Snowman</b> [View of four well-dressed men and a woman standing in the snow in front of an incredible snowman / sculpture at least three times their height. Probably at White Pass Summit.] [Bottom corner reads "H.C. Barley".] -- [1902].	H.C. Barley
4827		<b>Lewes Lake</b> Lewis Lake [Scenic view of the lake located along the WP&YR between Carcross and Whitehorse with hills in the background.] [Bottom corner reads "Photo by Barley - Skaguay".] -- [n.d.].	H.C. Barley
4828	541	<b>Llewellyn Glacier</b> Llewellyn Glacier - Atlin - W.P.&Y. Route [View of a man standing on the edge of a crevasse in the Llewellyn Glacier near Atlin.] [Bottom corner reads "Callarman".] -- [n.d.].	Callarman





## YUKON ARCHIVES PHOTO CAPTION LIST

YA#	Orig#	Subject(s) and Description:	Photographer:
4829	414	<b>Log Cabin, B.C. - Street scene</b> Freight at the Log Cabin B.C. [View of huge rows of freight lining both sides of a roadway in Log Cabin. One man, possibly a NWMP, is marking off items on a checklist as other workers lounge around. Partially visible is a long tent structure behind the freight.] [Bottom corner reads "H.C. Barley".] -- 18 May 1899.	H.C. Barley 
4830	451	<b>McKinley Creek Falls</b> Falls of McKinley Creek [Scenic view of the waterfalls on McKinley Creek, possibly in the Dalton Trail area.] -- [Jun 1899].	H.C. Barley 
4831	1545	<b>Tramline</b> Miles Canyon White Pass & Yukon Route [Panorama view of the entrance to Miles Canyon; tramlines are visible along the banks on both sides of the river.] [Bottom corner reads "H.C. Barley Skaguay".] -- [Jun 1900].	H.C. Barley 
4832	554	<b>Miners</b> A Home Made Gold Rocker [Two miners and their dog standing in front of a homemade gold rocker with a sluice in the background. Possibly French Hill in the background.] -- [1898].	H.C. Barley 
4833	531	<b>Miners - Adam's Hill</b> Adams' Hill [View of four miners, two holding gold pans, standing in front of their log cabin on Adam's Hill. The yard is cluttered with such items as sleds, saws, stove and stove pipes.] -- [Aug 1899].	H.C. Barley 

## YUKON ARCHIVES PHOTO CAPTION LIST






YA#	Orig#	Subject(s) and Description:	Photographer:
4834	133	<b>Miners - Atlin area</b> <b>Atlin area - Miners</b> British America Group Atlin Gold Fields, Cross Cut Showing Rich Ore [View of a group of miners and horse surveying a claim belonging to the British America Group which shows a cross and a rich ore body.] [Bottom corner reads "H.C. Barley".] -- [1899].	H.C. Barley 
4835	128	<b>Miners - Birch Creek, B.C.</b> <b>Birch Creek, B.C. - Miners</b> Crew of the Birch Creek Hydraulic [View of the Birch Creek Hydraulic Co. crew and two dogs posing for a group photograph in front of a tent.] [Bottom corner reads "H.C. Barley".] -- [1899].	H.C. Barley 
4836	558	<b>Miners - Klondike Gold Fields</b> <b>Cabin - Dawson area</b> A Cache on the Yukon [View of a group of miners standing in front of their log cabin, possibly located along the Klondike River. In the background are several other cabins built tier fashion on the hillside, and in the foreground are a flagpole, mining tools, a sled, a bearskin, and a rifle.] -- [Aug 1899].	H.C. Barley 
4837	2140	<b>Mining activity</b> [View of four men posing on and around a trestle structure from which a large barrel is lowered underground. A chute comes off from the middle of the structure.] -- [1899].	H.C. Barley 

## YUKON ARCHIVES PHOTO CAPTION LIST





YA#	Orig#	Subject(s) and Description:	Photographer:
4838	0140	<b>Mining activity - Atlin area</b> <b>Atlin area - Mining activity</b> British America Group Atlin Gold Fields Shaft No. 1 [View of two miners on the hillside working the windlass on Shaft No. 1 of the British America Group. In the foreground are a pile of timber and a grindstone.] [Bottom corner reads "H.C. Barley".] -- [1899].	H.C. Barley
			
4839	0141	<b>Mining activity - Atlin area</b> <b>Atlin area - Mining activity</b> Atlin Mining District [Panorama view of a network of sluices, flumes and scaffolding in the Atlin area, with a few tents and cabins scattered among the mining dumps.] -- [1899].	H.C. Barley
			
4840	565	<b>Mining activity - Bonanza Creek</b> <b>Bonanza Creek, Lower - Mining activity</b> 49 Below on Bonanza [Group of miners in the process of using shovels and wheelbarrows pose on mining dumps and near a sluice box on claim 49 below, Bonanza. In the background is a community of cabins.] -- [1898].	H.C. Barley
			
4841		<b>Mining activity - Bonanza Creek</b> <b>Dredge - Bonanza Creek</b> Big dredge on Bonanza [View of a dredge in operation on the creek with huge tailing piles in the foreground and cabins in the background.] -- [1903].	H.C. Barley
			







## YUKON ARCHIVES PHOTO CAPTION LIST

YA#	Orig#	Subject(s) and Description:	Photographer:
4842	559	<b>Mining activity - Eldorado Creek</b> <b>Eldorado Creek - Mining activity</b> 19 Eldorado [View of miners posing beside sluices and shaft cribbing with cabins, tents and piles of timber in the background.] -- [1898].	H.C. Barley 
4843	616	<b>Mining activity - French Hill</b> <b>French Hill - Mining activity</b> Staley's claim - French Hill [Close up view of one miner shovelling and another using a rocker on Staley's claim on French Hill. Tents are in the background.] -- [1898].	H.C. Barley 
4844	618	<b>Mining activity - French Hill</b> <b>French Hill - Mining activity</b> French Hill in 1898 [Men working sluices in the foreground amid dumps and piles of firewood. Bench claims and dumps are visible near the top of the hill along with numerous tents and cabins.] -- [1898].	H.C. Barley 
4845	560	<b>Mining activity - Gold Bottom Creek</b> <b>Gold Bottom Creek - Mining activity</b> 5 Below, on Gold Bottom [Three miners posing with gold pans, shovels, and pickaxe in front of their cabin on #5 below, Gold Bottom. In the foreground is some log cribbing for a shaft.] -- [1898].	H.C. Barley 
4846		<b>Mining activity - Gold Hill</b> <b>Gold Hill - Mining activity</b> Gold Hill on Bonanza [Panorama view of the hill with water flumes and dumps in the foreground and dumps from the bench claims near the top of the hill.] -- [ca. 1903].	H.C. Barley 






## YUKON ARCHIVES PHOTO CAPTION LIST

YA#	Orig#	Subject(s) and Description:	Photographer:
4847		<b>Mining activity - Hydraulicking - Atlin area</b> <b>Atlin area - Mining activity - Hydraulicking</b> [View of two monitors at work on a hillside by a creek bed that declines rapidly into a lake, possibly McKee Creek. A long flume and several log buildings built along the creek are also visible.] -- [1900].	H.C. Barley 
4848	432	<b>Mining activity - Hydraulicking - Porcupine Creek, Alaska</b> <b>Porcupine Creek, Alaska - Mining activity</b> Discovery claim on Porcupine Creek [View of two men hydraulicking on Discovery claim on Porcupine Creek near the Dalton Trail.] [Bottom corner reads "H.C. Barley".] -- [Jun 1899].	H.C. Barley 
4849	602	<b>Mining activity - Pine Creek, B.C.</b> <b>Pine Creek, B.C. - Mining activity</b> Sluicing on Pine Creek, Atlin, B.C. [Men in the foreground working on their sluice near the river with a long flume and cabins in the background.] [Bottom corner reads "Callarman".] -- [1899].	Callarman 
4850	843	<b>Mining activity - Pine Creek, B.C.</b> <b>Pine Creek, B.C. - Mining activity</b> 14 and 15 Below on Pine [View of a man hauling a wheelbarrow and others working a long sluice on numbers 14 and 15 Below on Pine Creek (Atlin Mining District). A water and a china wheel are at work in the background.] [Bottom corner reads "H.C. Barley".] -- [1899].	H.C. Barley 






## YUKON ARCHIVES PHOTO CAPTION LIST

YA#	Orig#	Subject(s) and Description:	Photographer:
4851	846-A61	<b>Mining activity - Pine Creek, B.C.</b> <b>Pine Creek, B.C. - Mining activity</b> Harrigan's Point Pine Creek [View of men standing next to a water and a china wheel in operation on the creek at Harrigan's Point. Tents are visible in the background.] -- [1899].	H.C. Barley
			
4852	0145	<b>Mining activity - Pine Creek, B.C.</b> <b>Pine Creek, B.C. - Mining activity</b> The Willie Bench Claim on Pine 13 Below [Four miners with shovels and pickaxes posing in front of their sluice on the Willie bench claim, No. 13 below, Pine Creek. Scaffolding is visible on the hillside behind them.] [Bottom corner reads "H.C. Barley".] -- [1899].	H.C. Barley
			
4853	0146	<b>Mining activity - Pine Creek, B.C.</b> <b>Pine Creek, B.C. - Mining activity</b> Working a Bench Claim on Pine Creek [View of a group of miners working a network of sluices by dumping dirt down flumes from the upper reaches of their bench claims on Pine Creek. Their cabins are visible higher on the hillside.] [Bottom corner reads "H.C. Barley".] -- [1899].	H.C. Barley
			
4854	433	<b>Mining activity - Porcupine Creek, Alaska</b> <b>Porcupine Creek, Alaska - Mining activity</b> No.3 Above Discovery, Porcupine Creek [View of four miners with pickaxes, shovels, and a gold pan grouped around a sluice box on claim No. 3 above Discovery on Porcupine Creek near the Dalton Trail. The water for the sluicing is brought in by way of a hose.] [Bottom corner reads "H.C. Barley".] -- [Jun 1899].	H.C. Barley
			






## YUKON ARCHIVES PHOTO CAPTION LIST

YA#	Orig#	Subject(s) and Description:	Photographer:
4855	H68	<b>Mining activity - Willow Creek, B.C.</b> Work on the Willow Creek Ditch [View of men working on the construction of the Willow Creek ditch. Several tents appear in the background.] -- [1899].	H.C. Barley 
4856	0143	<b>Mining activity - Willow Creek, B.C.</b> <b>Willow Creek, B.C. - Mining Activity</b> Panorama of Willow Creek Hydraulic Coys Property [Panorama view of sluice boxes, flumes, and tents on the Willow Creek Hydraulic Company's property in the Atlin Mining District.] -- [1899].	H.C. Barley 
4857	852	<b>Mining activity - Wright Creek, B.C.</b> <b>Willow Creek, B.C. - Mining Activity</b> Discovery Claim Wright Creek [Group of men working a sluice on their Discovery Claim on Wright Creek. Their tent is in the background.] [Bottom corner reads "H.C. Barley".] -- [1899].	H.C. Barley 
4858	580	<b>Muir Glacier</b> Muir Glacier [Two photographs showing the front face of Muir Glacier as it drops into the Lynn Canal.] -- [Aug 1899].	H.C. Barley 
4859	581	<b>Muir Glacier</b> [Two photographs showing the front face of Muir Glacier as it drops into the Lynn Canal.] -- [Aug 1899].	H.C. Barley 






## YUKON ARCHIVES PHOTO CAPTION LIST

YA#	Orig#	Subject(s) and Description:	Photographer:
4860	354	<b>New Metlakatla, Alaska</b> New Metlakahtla, Alaska [Panorama of the community on Annette Island from the water.] [Bottom corner reads "H.C. Barley".] -- [Dec 1898].	H.C. Barley 
4861	356	<b>New Metlakatla, Alaska - Church interior</b> <b>Interior - Church</b> Interior of Church at New Metlakahtla, Alaska [Interior of the Anglican church at New Metlakatla, Alaska. Rows of pews lead up to the altar and pipe organ, drawing of the Bible with inscription is overhead.] [Bottom corner reads "H.C. Barley".] -- [Dec 1898].	H.C. Barley 
4862	357	<b>New Metlakatla, Alaska - Church interior</b> <b>Interior - Church</b> Altar and Organ - New Metlakahtla [Interior of the Anglican church at New Metlakatla. Close up view of the altar, pipe organ, and a drawing of the Bible with an inscription.] [Bottom corner reads "H.C. Barley".] -- [Dec 1898].	H.C. Barley 
4863	0103	<b>NWMP</b> [Portrait of a member of the force in uniform posing against a backdrop of brush and trees in wintertime, possibly in the vicinity of Lake Laberge.] -- [1900].	H.C. Barley 
4864	051	<b>NWMP - Chico</b> <b>Chico - NWMP</b> [View of two members of the force posing in front of the log NWMP post building at Chico, along the Dawson-Whitehorse trail.] [Bottom corner reads "H.C. Barley Skaguay".] -- [1900].	H.C. Barley 






## YUKON ARCHIVES PHOTO CAPTION LIST

YA#	Orig#	Subject(s) and Description:	Photographer:
4865		<b>Pack train</b> [View of a man driving a freight sleigh pulled by four horses.] [Very blurry.] -- [n.d.].	H.C. Barley 
4866	525	<b>Pack train - Atlin area</b> Atlin's First Colt [Two men are standing next to a heavily laden pack horse and small white colt on elk Horn Hill near Atlin. The colt is the first to be born in the Atlin area.] [Bottom corner reads "H.C. Barley".] -- [Aug 1899].	H.C. Barley 
4867	08	<b>Pack train - Lake Laberge</b> The Island in Lake Lebarge [View of a man posing with his horse-drawn sled and dog team in front of the island in Lake Laberge.] [Bottom corner reads "H.C. Barley Skaguay".] -- [1900].	H.C. Barley 
4868	309	<b>Partridge, William</b> "Sailor Bill" [Portrait of William J. Partridge, commonly known as "Sailor Bill," as he poses for a picture in his winter clothes on the steps outside H.C. Barley's photograph studio on Fourth Avenue in Skagway. This portrait has also been incorporated in to a WP&YR Identification Card.] [Bottom corner reads "Copyrighted by H.C. Barley '98".] -- 1898.	H.C. Barley 
4869	41	<b>Partridge, William</b> Sailor Bill [Portrait of William J. Partridge, commonly known as "Sailor Bill," as he poses for a picture in his winter clothes on the steps outside H.C. Barley's photograph studio on Fourth Avenue in Skagway. This portrait has also been incorporated in to a WP&YR Identification Card.] -- 1898.	H.C. Barley 

## YUKON ARCHIVES PHOTO CAPTION LIST






YA#	Orig#	Subject(s) and Description:	Photographer:
4870	2344	<b>Petersburg, Alaska - Building</b> [Exterior of four-story frame on a nicely fenced and landscaped yard. One man mowing the lawn while three others talk in the back. Building is probably associated with the cannery in Petersburg.] [Bottom corner reads "H.C. Barley".] -- [1901].	H.C. Barley 
4871	2421	<b>Petersburg, Alaska - Cannery employees</b> Employees of the Petersburg Cannery [Group of Petersburg Cannery employees posing for a picture on a nicely landscaped and fenced yard.] [Bottom corner reads "Barley".] -- [1902].	H.C. Barley 
4872	2422	<b>Petersburg, Alaska - Cannery employees</b> [Small group of Petersburg Cannery employees posing for a picture on a nicely landscaped and fenced yard.] [Bottom corner reads "Barley".] -- [1902].	H.C. Barley 
4873	2423	<b>Petersburg, Alaska - Shipyard employees</b> Where the Boats and Scows are Built [Shipyard employees standing in front of sheds with ramps leading down to the water where boats and scows were built.] [Bottom corner reads "Barley".] -- [1902].	H.C. Barley 
4874	2424	<b>Petersburg, Alaska - Shipyard employees</b> Scow builders, Petersburg [Shipyard employees standing inside one of the sheds where they build scows and boats.] [Bottom corner reads "Barley".] -- [1902].	H.C. Barley 

## YUKON ARCHIVES PHOTO CAPTION LIST






YA#	Orig#	Subject(s) and Description:	Photographer:
4875	826	<b>Pine Creek, B.C. Pine City, B.C.</b> Discovery Claim Nearly Worked Out [Panorama view of the river along the Discovery Claim with the tents of Pine City (Discovery City) in the background.] [Bottom corner reads "H.C. Barley".] -- [1899].	H.C. Barley 
4876	0129	<b>Pine Creek, B.C.</b> Earth Hydraulic Group, Showing Property Back of Discovery [Partial panorama of the community showing tents and log buildings. In the foreground is the mining property belonging to the Earth Hydraulic Group.] [Bottom corner reads "H.C. Barley".] -- [1899].	H.C. Barley 
4877	168	<b>Pitchfork Falls</b> Middle prong, Pitchfork Falls [Two photographs of Pitchfork Falls along the WP&YR, one showing the middle prong of the falls and the other showing a wooden flume diverting water from the falls.] [Bottom corner reads "H.C. Barley".] -- [Aug 1898, Aug 1902].	H.C. Barley 
4878	2450	<b>Pitchfork Falls</b> Pitchfork Falls - W.P.&Y.R. [Two photographs of Pitchfork Falls along the WP&YR, one showing the middle prong of the falls and the other showing a wooden flume diverting water from the falls.] [Bottom corner reads "Barley".] -- [Aug 1898, Aug 1902].	H.C. Barley 
4879	804	<b>Plume Falls</b> Plume Falls - W.P.&Y. Route [Two photographs showing scenic views of Plume Falls along the WP&YR] [Bottom corner reads "Callarman".] -- [n.d.].	Callarman 







## YUKON ARCHIVES PHOTO CAPTION LIST

YA#	Orig#	Subject(s) and Description:	Photographer:
4880	808	<b>Plume Falls</b> Plume Falls - W.P.&Y. Route [Two photographs showing scenic views of Plume Falls along the WP&YR] [Bottom corner reads "Callarman".] -- [n.d.].	Callarman 
4881	358	<b>Port Townsend, Washington</b> A Glimpse of Port Townsend [Panorama view of the community along the waterfront as seen from aboard a ship.] [Bottom corner reads "H.C. Barley".] -- [1899].	H.C. Barley 
4882	457	<b>Portrait</b> [Nattily dressed young man, complete with bowler hat and boutonniere, posing on the end of a wharf in Skagway.] -- [Jun 1899].	H.C. Barley 
4883	0102	<b>Portrait</b> Among Arctic Shrubbery [Portrait of young man posing against a backdrop of brush and trees in the winter-time, possibly in the vicinity of Lake Laberge.] [Bottom corner reads "H.C. Barley Skaguay".] -- [n.d.].	H.C. Barley 
4884	442	<b>Pyramid Harbour - Scenic views</b> The Pyramid [Scenic view of the mound-shaped hill known as the Pyramid along the shore near Pyramid Harbour.] [Bottom corner reads "H.C. Barley".] -- [Jun 1899].	H.C. Barley 





## YUKON ARCHIVES PHOTO CAPTION LIST

YA#	Orig#	Subject(s) and Description:	Photographer:
4885		<b>Rampart, Alaska</b> [Panorama of the community from the Yukon River.] -- [n.d.].	H.C. Barley 
4886	555	<b>Rampart, Alaska</b> Rampart, Alaska [Panorama of the community from the Yukon River.] [Bottom corner reads "Callarman".] -- [n.d.].	Callarman 
4887	670	<b>Rampart, Alaska</b> Rampart, Alaska [Panorama of the community from the Yukon River.] [Bottom corner reads "Callarman".] -- [n.d.].	Callarman 
4888	1534	<b>Red Line Transportation Company</b> R.L.T. Company Teams Leaving Caribou for Bennett [View of a long line of R.L.T. Company drivers with their horse-drawn sleds silhouetted against the snow as they leave Carcross for Bennett.] -- [1899].	H.C. Barley 
4889	405	<b>Red Line Transportation Company</b> The transfer on Shallow Lake - Redline Transportation Co. [View of freight being transferred from one R.L.T. Co. horse-drawn sleigh to another on Shallow Lake.] [Bottom corner reads "H.C. Barley".] -- [May 1899].	H.C. Barley 





## YUKON ARCHIVES PHOTO CAPTION LIST

YA#	Orig#	Subject(s) and Description:	Photographer:
4890	410	<b>Red Line Transportation Company</b> Changing from a carriage to a sleigh. Red Line Transportation Stage Line [View of R.L.T. horse team being hitched from a stage to a sleigh to accommodate changing weather conditions. Piles of freight waiting to be transported are visible in background.] [Bottom corner reads "H.C. Barley".] -- 28 May 1899.	H.C. Barley 
4891	2019	<b>Red Line Transportation Company</b> Scene near Log Cabin [View of R.L.T.C.'s twenty horse team hauling a steam boiler on skids for Raynor and Gates near Log Cabin.] [Bottom corner reads "H.C. Barley".] -- 29 Jun 1899.	H.C. Barley 
4892	2020	<b>Red Line Transportation Company</b> Scene near Log Cabin June 29,'99. Red Line Transportation Co. [View of R.L.T.C.'s twenty horse team hauling a steam boiler on skids for Raynor and Gates on the trail near Log Cabin. Numerous men are posing astride the horses.] [Bottom corner reads "H.C. ____".] -- 29 Jun 1899.	H.C. Barley 
4893	1513	<b>Red Line Transportation Company - Bennett</b> <b>Bennett - Red Line Transportation Co.</b> Red Line Transportation Co.'s Teams [R.L.T. Co.'s teams and stages are massed together near the small pond at their camp at Bennett. In the background are tents and a sternwheeler on Lake Bennett.] [Bottom corner reads "H.C. Barley".] -- [Jul 1899].	H.C. Barley 





## YUKON ARCHIVES PHOTO CAPTION LIST

YA#	Orig#	Subject(s) and Description:	Photographer:
4894	1506	<b>Red Line Transportation Company - Bennett</b> The Last Trip of the Red Line Transportation Co's Teams. Bennett B.C. [View of a long line of R.L.T. Co.'s teams and stages on the built up roadway near the Lake Bennett shoreline as they make their last trip into their camp at Bennett.] [Bottom corner reads "H.C. Barley".] -- 6 Jul 1899.	H.C. Barley 
4895		<b>Red Line Transportation Company - Bennett</b> <b>Bennett - Red Line Transportation Co.</b> [Panorama view of the tents comprising R.L.T. Co.'s camp near the small pond at Bennett. Men are laying WP&YR tracks on the built-up bed along the shore.] -- [Jul 1899].	H.C. Barley 
4896	1505	<b>Red Line Transportation Company - Bennett</b> <b>Bennett - Red Line Transportation Co.</b> Camp of the Red Line Transportation Company Bennett City [View of the tents comprising the R.L.T. Co.'s camp near the small pond at Bennett. In the foreground are a gathering of R.L.T. Co. horses and freight wagons.] [Bottom corner reads "H.C. Barley".] -- 6 Jul 1899.	H.C. Barley 
4897	1556	<b>Red Line Transportation Company - Camp "H"</b> [Men on horseback in the foreground with the tents of the R.L.T. Co camp "H" spread out around the bend between the lakeshore and the railway tracks. A large group of horses are gathered near an line-up of freight wagons next tot the tracks. Men on a barge are docked near the shore.] [Bottom corner reads "H.C. Barley Skaguay".] -- [Jul 1900].	H.C. Barley 

## YUKON ARCHIVES PHOTO CAPTION LIST

YA#	Orig#	Subject(s) and Description:	Photographer:
4898	1557	<b>Red Line Transportation Company - Camp "H"</b> [Men on horseback are disembarking from a barge at the tent Camp "H" of the R.L.T. Co. which is spread around the bend between the lakeshore and the railway tracks. A large group of horses are lined up next to a long row of freight wagons near the tracks. Corrals are in the background.] [Bottom corner reads "H.C. Barley Skagay" (sic).] -- [Jul 1900].	H.C. Barley 
4899	1558	<b>Red Line Transportation Company - Camp "H" Sternwheeler - 'Olive May'</b> [R.L.T. Co. horses are grouped together in the freight wagons and the railway tracks. In the background are the tents of Camp "H" and the corrals. The sternwheeler 'Olive May' is docked near the shore. YA #4899 and YA #4900 are almost identical prints.] [Bottom corner reads "H.C. Barley Skagay" (sic).] -- [Jul 1900].	H.C. Barley 
4900	1559	<b>Red Line Transportation Company - Camp "H" Sternwheeler - 'Olive May'</b> [R.L.T. Co. horses are grouped together in the freight wagons and the railway tracks. In the background are the tents of Camp "H" and the corrals. The sternwheeler 'Olive May' is docked near the shore. YA #4899 and YA #4900 are almost identical prints.] [Bottom corner reads "H.C. Barley Skaguay".] -- [Jul 1900].	H.C. Barley 
4901	1560	<b>Red Line Transportation Company - Camp "H" W.P.&amp;Y.R. - Train</b> Camp "H" R.L.T. Co. [View of the tents comprising R.L.T. Co.'s Camp "H". A WP&YR train of flatbed cars loaded with freight is travelling around a bend in the foreground next to the lakeshore.] [Bottom corner reads "H.C. Barley Skaguay".] -- [Jul 1900].	H.C. Barley 






## YUKON ARCHIVES PHOTO CAPTION LIST

YA#	Orig#	Subject(s) and Description:	Photographer:
4902	1561	<b>Red Line Transportation Company - Camp "H"</b> Camp "H" R.L.T. Co. W.P.&Y.R. [View of the tents of R.L.T. Co.'s Camp "H" located near the lakeshore and the railway tracks. In the background are rows of horses being fed and a long line of freight wagons.] [Bottom corner reads "H.C. Barley Skaguay".] -- [Jul 1900].	H.C. Barley 
4903	1541	<b>Red Line Transportation Company - Carcross</b> <b>Carcross - Red Line Transportation Company</b> Early morning at Caribou Crossing [R.L.T. Co.'s drivers with their horse-drawn sleds gather for an early morning freight haul to Bennett. Several log buildings, including that of the NWMP, line the shore in the far background with piles of lumber scattered around the sleds.] [Bottom corner reads "H.C. Barley Skaguay".] -- [1899].	H.C. Barley 
4904	420	<b>Red Line Transportation Company - Log Cabin</b> <b>Log Cabin, B.C. - Red Line Transportation Co.</b> Red Line Transportation Co. Stage [View of R.L.T. Co. crew in one of their horse-drawn stages pulled up in front of a WP&YR passenger and freight offices, possibly at Log Cabin.] [Bottom corner reads "H.C. Barley".] -- 29 May 1899.	H.C. Barley 
4905	2018	<b>Red Line Transportation Company - Steam boiler</b> Moving the 10500 lb. Boiler for Raynor and Gates, By The Red Line Transportation Co. [View of four men posing around and in the 10,500 lb. steam boiler being hauled by R.L.T. Co.'s twenty horse team on the trail near Log Cabin for Raynor and Gates.] [Bottom corner reads "H.C. Barley".] -- 29 Jun 1899.	H.C. Barley 

## YUKON ARCHIVES PHOTO CAPTION LIST





YA#	Orig#	Subject(s) and Description:	Photographer:
4906		<b>Reid, Frank H. - Tombstone Skagway - Cemetery</b> [View of Frank Reid's granite tombstone which reads] "Frank H. Reid, died July 20, 1898, aged 54 years - he gave his life for the Honor of Skagway" [ in the Skagway cemetery. In the background are numerous other graves.] [Bottom reads "G.A.R.".] -- [1900].	H.C. Barley
4907	607	<b>River Travel - Accident</b> "An Exciting Moment." [Two photographs showing first a canoe and its passenger that have just tipped over in the Yukon River and then the people in the two boats who have come to his rescue. Probably along the river in the Whitehorse area.] [Bottom corner reads "H.C. Barley".] -- [Aug 1899].	H.C. Barley
4908	608	<b>River Travel - Accident</b> "To the rescue." [Two photographs showing first a canoe and its passenger that have just tipped over in the Yukon River and then the people in the two boats who have come to his rescue. Probably along the river in the Whitehorse area.] [Bottom corner reads "H.C. Barley".] -- [Aug 1899].	H.C. Barley
4909		<b>Roadhouse</b> [Winter view of a few people with sleds in front of a log roadhouse on the Whitehorse-Dawson trail. A tent is in the background.] -- [1900].	H.C. Barley

## YUKON ARCHIVES PHOTO CAPTION LIST

YA#	Orig#	Subject(s) and Description:	Photographer:
4910	043	<b>Roadhouse</b> [Exterior view of a log roadhouse on the Whitehorse-Dawson trail with two people and a dog posing in front. Next door is a smaller log structure.] [Bottom corner reads "H.C. Barley Skaguay".] -- [1900].	H.C. Barley 
4911	081	<b>Roadhouse</b> [Long distant winter view of what appears to be a log roadhouse with a big 'Welcome' sign over the door and another log building next door somewhere on the Whitehorse-Dawson trail. The large pile of cord wood and pilings near the river bank indicate this might be a wood camp for sternwheelers in the summer.] [Bottom corner reads "H.C. Barley Skaguay".] -- [1900].	H.C. Barley 
4912	086	<b>Roadhouse</b> [View of men and women (including one NWMP with dog team) standing in front of a long narrow log roadhouse on the Whitehorse-Dawson trail.] [Bottom corner reads "H.C. Barley Skaguay".] -- [1900].	H.C. Barley 
4913	090	<b>Roadhouse</b> [Exterior view of a large two-storey log hotel/store with fence, flagpole and several other log structures adjoining. Very possibly a C.D. Co. Post on the Whitehorse-Dawson trail.] [Bottom corner reads "H.C. Barley Skaguay".] -- [1900].	H.C. Barley 
4914	093	<b>Roadhouse Stageline</b> [Passenger sleigh stopped in front of a [C.D.] roadhouse on the Whitehorse-Dawson trail. Heavily laden clothesline to the side.] [Bottom corner reads "H.C. Barley Skaguay".] -- [1900].	H.C. Barley 



## YUKON ARCHIVES PHOTO CAPTION LIST

YA#	Orig#	Subject(s) and Description:	Photographer:
4915	088	<b>Roadhouse - Canadian Development Company Post No. 2 Roadhouse - Royal Mail Hotel</b> [Several men and a boy standing on the steps of the C.D. Co.'s log post / roadhouse, called the Royal Mail Hotel, at Stewart River.] [Bottom corner reads "H.C. Barley Skaguay".] -- [1900].	H.C. Barley 
4916	019	<b>Roadhouse - Canadian Development Company Post No. 2 Lake Laberge (upper) - Canadian Development Company Post No. 2</b> C.D. Post No. 2 [View of a Royal Mail stage and passengers stopped in front of the log C. D. Co. Post No. 2 - commonly known as 'The Palace' and run by proprietors Boyd and Gordon - at Upper LaBerge.] [Bottom corner reads "H.C. Barley Skaguay".] -- [1900].	H.C. Barley 
4917	015	<b>Roadhouse - Canadian Development Company Post No. 2 Lake Laberge (upper) - Canadian Development Company Post No. 2</b> [Exterior view of C.D. Post No. 2 at Upper LaBerge with a group of people standing in front.] -- [1900].	H.C. Barley 
4918	06	<b>Roadhouse - Canadian Development Company Post No. 3 Lake Laberge (lower) - Canadian Development Company Post No. 3</b> C.D. Post No. 3 [Passengers standing by the side of the several log cabins joined together to make the C.D. Co., Post No. 3 at Lower Laberge.] [Bottom corner reads "H.C. Barley Skaguay".] -- [1900].	H.C. Barley 

## YUKON ARCHIVES PHOTO CAPTION LIST





YA#	Orig#	Subject(s) and Description:	Photographer:
4919	046	<b>Roadhouse - Canadian Development Company Post No. 3 Lake Laberge (lower) - Canadian Development Company Post No. 3 Stageline</b> [View of Royal Mail stage (horse-drawn sleigh) with passengers standing in front of the C.D. Co. Post No. 3 at Lower LaBerge.] [Bottom corner reads "H.C. Barley Skaguay".] -- [n.d.].	H.C. Barley
4920	062	<b>Roadhouse - Canadian Development Company Post No. 6 Pack train</b> [View of the exterior of the log C.D. Co. Post No. [6] with the yard in front completely filled with horse-drawn sleds heavily laden with freight.] [Bottom corner reads "H.C. Barley Skaguay".] -- [1900].	H.C. Barley
4921	017	<b>Roadhouse - Canadian Development Company Post No. 7 Chico - Canadian Development Company Post No. 7 Chico - NWMP</b> Police at Chico [NWMP standing in front of C.D. Co. Post No. 7 at Chico near Lake Laberge.] [Bottom corner reads "H.C. Barley Skaguay".] -- [1900].	H.C. Barley




## YUKON ARCHIVES PHOTO CAPTION LIST

YA#	Orig#	Subject(s) and Description:	Photographer:
4922	021	<b>Roadhouse - Canadian Development Company Post No. 7 Chico - Canadian Development Company Post No. 7 Chico - NWMP</b> Chico. Dawson Trail [Exterior view of the log C.D. Co, Post No. 7 and the log NWMP post building with flagpole and NWMP out front at Chico near Lake Laberge along the Dawson-Whitehorse trail.] [Bottom corner reads "H.C. Barley Skaguay".] -- [1900].	H.C. Barley 
4923	014	<b>Roadhouse - Canadian Development Company Post No. 8</b> [Woodcutters posing with their axes and saws in front of C.D. Co. Post No. 8 between Chico and Selkirk.] [Bottom corner reads "H.C. Barley Skaguay".] -- [1900].	H.C. Barley 
4924	078	<b>Roadhouse - Canadian Development Company Post No. 10 Stageline</b> [Exterior view of C.D. Post No. 10, nicknamed 'Uncle Tom's Cabin', with passengers sitting in a stage out front.] [Bottom corner reads "H.C. Barley Skaguay".] -- [1900].	H.C. Barley 
4925	079	<b>Roadhouse - Canadian Development Company Post No. 10 Stageline</b> [View of a Royal Mail stage and passengers by the side of C.D. Co. Post No. 10, more commonly known as 'Uncle Tom's Cabin'.] [Bottom corner reads "H.C. Barley Skaguay".] -- [1900].	H.C. Barley 

## YUKON ARCHIVES PHOTO CAPTION LIST

YA#	Orig#	Subject(s) and Description:	Photographer:
4926	041	<b>Roadhouse - H &amp; T Roadhouse</b> [Distant view of the H and T Roadhouse at Takhini composed of three adjoining log cabins, two of which are connected by a covered walkway. Another log cabin is to the side and in the foreground two people are standing near a sign advertising the roadhouse.] [Bottom corner reads "H.C. Barley Skaguay".] -- [1900].	H.C. Barley 
4927	018	<b>Roadhouse - H &amp; T Roadhouse</b> "H and T" Roadhouse, Takhini [Four people standing in front of the H and T Roadhouse at Takhini. The roadhouse features a covered walkway between two log cabins.] [Bottom corner reads "H.C. Barley Skaguay".] -- [1900].	H.C. Barley 
4928	02	<b>Roadhouse - Hotel Upper Laberge</b> <b>Lake Laberge (upper) - Hotel Upper Laberge</b> [View of stage line passengers standing in front of Norman D. Macaulay's log roadhouse / hotel at Upper Laberge. A sign advertises lady cooks and fresh fruit, fish and game.] [Bottom corner reads "H.C. Barley Skaguay".] -- [1900].	H.C. Barley 
4929	092	<b>Roadhouse - Interior</b> <b>Interior - Kitchen</b> [Two women sitting in the kitchen area of a log building, possibly a roadhouse. Kettle is sitting on a wood heater in foreground while the main cooking stove is back against the wall.] -- [1900].	H.C. Barley 







## YUKON ARCHIVES PHOTO CAPTION LIST

YA#	Orig#	Subject(s) and Description:	Photographer:
4930	0104	<b>Roadhouse - Lower Laberge Hotel</b> <b>Lake Laberge (lower) - Lower Laberge Hotel</b> Lower LeBarge Hotel [View of stage line passengers and proprietress standing in front of the log roadhouse / hotel at Lower Laberge.] -- [1900].	H.C. Barley 
4931	063	<b>Roadhouse - Renton Roadhouse</b> <b>Minto - Renton Roadhouse</b> <b>Stageline</b> [Exterior view of the several adjoining log cabins that make up the Renton Roadhouse at [Minto]. Three men are out front watching the arrival of the Royal mail stage.] [Bottom corner reads "H.C. Barley Skaguay".] -- [1900].	H.C. Barley 
4932	010	<b>Roadhouse - Takhini</b> Takena Road House Stables - Trail to Dawson [View of three men leading horses to the log building serving as a stable for the Takhini roadhouse. Bales of hay are stacked next to the stable and covered with a tarp. In the background are two log structures, one still under construction.] [Bottom corner reads "H.C. Barley Skaguay".] -- [1900].	H.C. Barley 
4933	366	<b>San Francisco, California - Golden Gate Park Museum</b> Entrance to Museum. Golden Gate Park S.F [Two photographs showing an interior view of the entrance of the Golden Gate Park Museum. Visible are decorated pillars, statues and sculptured busts on pedestals, photographs, and signs reading 'Egyptian Hall' and 'Art Metal Room'.] [Bottom corner reads "H.C. Barley".] -- [1899].	H.C. Barley 







## YUKON ARCHIVES PHOTO CAPTION LIST

YA#	Orig#	Subject(s) and Description:	Photographer:
4934	366	<b>San Francisco, California - Golden Gate Park Museum</b> Entrance to Museum - Golden Gate Park [Two photographs showing an interior view of the entrance of the Golden Gate Park Museum. Visible are decorated pillars, statues and sculptured busts on pedestals, photographs, and signs reading 'Egyptian Hall' and 'Art Metal Room'.] [Bottom corner reads "H.C. Barley".] -- [1899].	H.C. Barley
4935	20	<b>Scenic views</b> [Six photographs showing views of the snow covered Yukon River and / or Lake Laberge with various mountains and bluffs in the background.] -- [1899-1900].	H.C. Barley
4936	071	<b>Scenic views</b> [Six photographs showing views of the snow covered Yukon River and / or Lake Laberge with various mountains and bluffs in the background.] [Bottom corner reads "H.C. Barley Skaguay".] -- [1899-1900].	H.C. Barley
4937	073	<b>Scenic views</b> [Six photographs showing views of the snow covered Yukon River and / or Lake Laberge with various mountains and bluffs in the background.] -- [1899-1900].	H.C. Barley
4938	077	<b>Scenic views</b> [Six photographs showing views of the snow covered Yukon River and / or Lake Laberge with various mountains and bluffs in the background.] [Bottom corner reads "H.C. Barley Skaguay".] -- [1899-1900].	H.C. Barley

## YUKON ARCHIVES PHOTO CAPTION LIST







YA#	Orig#	Subject(s) and Description:	Photographer:
4939	082	<b>Scenic views</b> [Six photographs showing views of the snow covered Yukon River and / or Lake Laberge with various mountains and bluffs in the background.] [Bottom corner reads "H.C. Barley Skaguay".] -- [1899-1900].	H.C. Barley 
4940	091	<b>Scenic views</b> [Six photographs showing views of the snow covered Yukon River and / or Lake Laberge with various mountains and bluffs in the background.] [Bottom corner reads "H.C. Barley Skaguay".] -- [1899-1900].	H.C. Barley 
4941	13-9	<b>Scenic views - Miscellaneous</b> [Twenty-seven assorted views of rivers, trees, lakes, trails, mountains, and undergrowth. The majority are of very poor quality.] -- [n.d.].	H.C. Barley 
4942	14-3	<b>Scenic views - Miscellaneous</b> [Twenty-seven assorted views of rivers, trees, lakes, trails, mountains, and undergrowth. The majority are of very poor quality.] -- [n.d.].	H.C. Barley 
4943	14-4	<b>Scenic views - Miscellaneous</b> [Twenty-seven assorted views of rivers, trees, lakes, trails, mountains, and undergrowth. The majority are of very poor quality.] -- [n.d.].	H.C. Barley 
4944	15-8	<b>Scenic views - Miscellaneous</b> [Twenty-seven assorted views of rivers, trees, lakes, trails, mountains, and undergrowth. The majority are of very poor quality.] -- [n.d.].	H.C. Barley 

## YUKON ARCHIVES PHOTO CAPTION LIST







YA#	Orig#	Subject(s) and Description:	Photographer:
4945	15-9	<b>Scenic views - Miscellaneous</b> [Twenty-seven assorted views of rivers, trees, lakes, trails, mountains, and undergrowth. The majority are of very poor quality.] -- [n.d.].	H.C. Barley 
4946	17-1	<b>Scenic views - Miscellaneous</b> [Twenty-seven assorted views of rivers, trees, lakes, trails, mountains, and undergrowth. The majority are of very poor quality.] -- [n.d.].	H.C. Barley 
4947	17-2	<b>Scenic views - Miscellaneous</b> [Twenty-seven assorted views of rivers, trees, lakes, trails, mountains, and undergrowth. The majority are of very poor quality.] -- [n.d.].	H.C. Barley 
4948	17-3	<b>Scenic views - Miscellaneous</b> [Twenty-seven assorted views of rivers, trees, lakes, trails, mountains, and undergrowth. The majority are of very poor quality.] -- [n.d.].	H.C. Barley 
4949	17-10	<b>Scenic views - Miscellaneous</b> [Twenty-seven assorted views of rivers, trees, lakes, trails, mountains, and undergrowth. The majority are of very poor quality.] -- [n.d.].	H.C. Barley 
4950	18-3	<b>Scenic views - Miscellaneous</b> [Twenty-seven assorted views of rivers, trees, lakes, trails, mountains, and undergrowth. The majority are of very poor quality.] -- [n.d.].	H.C. Barley 








## YUKON ARCHIVES PHOTO CAPTION LIST

YA#	Orig#	Subject(s) and Description:	Photographer:
4951	18-4	<b>Scenic views - Miscellaneous</b> [Twenty-seven assorted views of rivers, trees, lakes, trails, mountains, and undergrowth. The majority are of very poor quality.] -- [n.d.].	H.C. Barley 
4952	18-8	<b>Scenic views - Miscellaneous</b> [Twenty-seven assorted views of rivers, trees, lakes, trails, mountains, and undergrowth. The majority are of very poor quality.] -- [n.d.].	H.C. Barley 
4953	18-12	<b>Scenic views - Miscellaneous</b> [Twenty-seven assorted views of rivers, trees, lakes, trails, mountains, and undergrowth. The majority are of very poor quality.] -- [n.d.].	H.C. Barley 
4954	19-1	<b>Scenic views - Miscellaneous</b> [Twenty-seven assorted views of rivers, trees, lakes, trails, mountains, and undergrowth. The majority are of very poor quality.] -- [n.d.].	H.C. Barley 
4955	19-4	<b>Scenic views - Miscellaneous</b> [Twenty-seven assorted views of rivers, trees, lakes, trails, mountains, and undergrowth. The majority are of very poor quality.] -- [n.d.].	H.C. Barley 
4956	19-5	<b>Scenic views - Miscellaneous</b> [Twenty-seven assorted views of rivers, trees, lakes, trails, mountains, and undergrowth. The majority are of very poor quality.] -- [n.d.].	H.C. Barley 







## YUKON ARCHIVES PHOTO CAPTION LIST

YA#	Orig#	Subject(s) and Description:	Photographer:
4957	19-8	<b>Scenic views - Miscellaneous</b> [Twenty-seven assorted views of rivers, trees, lakes, trails, mountains, and undergrowth. The majority are of very poor quality.] -- [n.d.].	H.C. Barley 
4958	19-9	<b>Scenic views - Miscellaneous</b> [Twenty-seven assorted views of rivers, trees, lakes, trails, mountains, and undergrowth. The majority are of very poor quality.] -- [n.d.].	H.C. Barley 
4959	19-10	<b>Scenic views - Miscellaneous</b> [Twenty-seven assorted views of rivers, trees, lakes, trails, mountains, and undergrowth. The majority are of very poor quality.] -- [n.d.].	H.C. Barley 
4960	19-12	<b>Scenic views - Miscellaneous</b> [Twenty-seven assorted views of rivers, trees, lakes, trails, mountains, and undergrowth. The majority are of very poor quality.] -- [n.d.].	H.C. Barley 
4961	20-1	<b>Scenic views - Miscellaneous</b> [Twenty-seven assorted views of rivers, trees, lakes, trails, mountains, and undergrowth. The majority are of very poor quality.] -- [n.d.].	H.C. Barley 
4962	20-2	<b>Scenic views - Miscellaneous</b> [Twenty-seven assorted views of rivers, trees, lakes, trails, mountains, and undergrowth. The majority are of very poor quality.] -- [n.d.].	H.C. Barley 






## YUKON ARCHIVES PHOTO CAPTION LIST

YA#	Orig#	Subject(s) and Description:	Photographer:
4963		<b>Scenic views - Miscellaneous</b> [Twenty-seven assorted views of rivers, trees, lakes, trails, mountains, and undergrowth. The majority are of very poor quality.] -- [n.d.].	H.C. Barley 
4964		<b>Scenic views - Miscellaneous</b> [Twenty-seven assorted views of rivers, trees, lakes, trails, mountains, and undergrowth. The majority are of very poor quality.] -- [n.d.].	H.C. Barley 
4965		<b>Scenic views - Miscellaneous</b> [Twenty-seven assorted views of rivers, trees, lakes, trails, mountains, and undergrowth. The majority are of very poor quality.] -- [n.d.].	H.C. Barley 
4966	23	<b>Scenic views - Miscellaneous</b> Moss [Twenty-seven assorted views of rivers, trees, lakes, trails, mountains, and undergrowth. The majority are of very poor quality.] [Bottom corner reads "H.C. Barley".] -- [n.d.].	H.C. Barley 
4967		<b>Scenic views - Miscellaneous</b> Moss and Undergrowth [Twenty-seven assorted views of rivers, trees, lakes, trails, mountains, and undergrowth. The majority are of very poor quality.] [Bottom corner reads "H.C. Barley.".] -- [n.d.].	H.C. Barley 

## YUKON ARCHIVES PHOTO CAPTION LIST

YA#	Orig#	Subject(s) and Description:	Photographer:
4968	334	<b>Scenic views - Park</b> [Two photographs showing views of the scenery, buildings, pathways and benches in two parks, neither of which is in the Yukon.] [Bottom corner reads "H.C. Barley.".] -- [Nov 1898].	H.C. Barley 
4969		<b>Scenic views - Park</b> [Two photographs showing views of the scenery, buildings, pathways and benches in two parks, neither of which is in the Yukon.] -- [n.d.].	H.C. Barley 
4970	281	<b>Scenic views - Water fall</b> Leak in the Watermain [View of a waterfall tumbling down over a partially cleared hillside near Skagway.] [Bottom corner reads "H.C. Barley.".] -- [Sep 1898].	H.C. Barley 
4971		<b>Scenic views - Yukon River</b> Yukon River [Three photographs showing sunsets on the Yukon River with mountains and trees in the background.] -- [1903].	H.C. Barley 
4972		<b>Scenic views - Yukon River</b> Yukon River [Three photographs showing sunsets on the Yukon River with mountains and trees in the background.] -- [1903].	H.C. Barley 
4973		<b>Scenic views - Yukon River</b> Yukon River [Three photographs showing sunsets on the Yukon River with mountains and trees in the background.] -- [1903].	H.C. Barley 

## YUKON ARCHIVES PHOTO CAPTION LIST

YA#	Orig#	Subject(s) and Description:	Photographer:
4974	249	<b>Seattle, Washington - Madison Park</b> Madison Park Seattle Wash. [Two men, one on a bicycle, posing on the boardwalk / dock area at Madison Park in Seattle. A few park buildings are visible in the background.] [Bottom corner reads "H.C. Barley".] -- [Sep 1898].	H.C. Barley 
4975	258	<b>Seattle, Washington - Mail carrier</b> A Seattle Mail Carrier [View of a Seattle postman on his horse as he delivers mail to a rural Seattle residence.] [Bottom corner reads "H.C. Barley.".] -- [Sep 1898].	H.C. Barley 
4976	246	<b>Seattle, Washington - Post office</b> Seattle Post Office [Exterior view of the U.S. Post Office with a few men standing in front.] [Bottom corner reads "H.C. Barley".] -- [Sep 1898].	H.C. Barley 
4977	074	<b>Fort Selkirk</b> [Distant panorama of the community located at the conflux of the Pelly River as seen from the snow-covered Yukon River.] [Bottom corner reads "H.C. Barley Skaguay".] -- [1900].	H.C. Barley 
4978	076	<b>Fort Selkirk</b> [View of three log buildings (one of which is the old mission) and a flagpole within a picket fence enclosure. One of the buildings has what appears to be a bell tower on top. A sign on another building advertises general merchandise. Two young First Nations boys stand nearby.] [Bottom corner reads "H.C. Barley Skaguay".] -- [1900].	H.C. Barley 






## YUKON ARCHIVES PHOTO CAPTION LIST

YA#	Orig#	Subject(s) and Description:	Photographer:
4979		<b>Fort Selkirk - Savoy Hotel</b> [Exterior view of log hotel. Guests and proprietress on the front porch.] -- [1901].	H.C. Barley 
4980	2425	<b>Sitka</b> Sitka Alaska [Partial panorama of the community and long pier to a small rocky island.] [Bottom corner reads "H.C. Barley".] -- [1902].	H.C. Barley 
4981	570	<b>Sitka - Cathedral of St. Michael</b> Greek Church at Sitka, Alaska [Exterior of the Greek Orthodox church on Lincoln Street.] [Bottom corner reads "H.C. Barley".] -- [1899].	H.C. Barley 
4982	0180	<b>Sitka - Cathedral of St. Michael</b> Greek Church at Sitka [Exterior of the Greek Orthodox church on Lincoln Street.] [Inscribed in bottom corner "Barley".] -- [Jul 1902].	H.C. Barley 
4983	580	<b>Sitka - Cathedral of St. Michael</b> <b>Interior - Church</b> Greek Church - Sitka [Interior view of the central sanctuary of the Greek Orthodox church ornamented with silver icons, candlesticks, a chandelier, and pillars.] [Bottom corner reads "Callarman".] -- [n.d.].	Callarman 

## YUKON ARCHIVES PHOTO CAPTION LIST

YA#	Orig#	Subject(s) and Description:	Photographer:
4984	571	<b>Sitka - Cathedral of St. Michael</b> <b>Interior - Church</b> Interior of the Greek Church at Sitka [Interior view of the central sanctuary of the Greek Orthodox church ornamented with silver icons, candlesticks and a chandelier.] [Bottom corner reads "H.C. Barley.".] -- [1899].	H.C. Barley
			
4985	2453	<b>Sitka - Cathedral of St. Michael</b> <b>Interior - Church</b> Greek Church, Sitka [Interior view of the central sanctuary of the Greek Orthodox church ornamented with silver icons, candlesticks and a chandelier.] -- [Aug 1902].	H.C. Barley
			
4986	701	<b>Sitka - Lover's Lane</b> Lover's Lane - Sitka [View of tree lined Lover's Lane beyond the mission at Sitka. It was formerly known as the Indian River Road, an extension of the Russians Governor's Walk.] [Bottom corner reads "Callarman".] -- [n.d.].	Callarman
			
4987	591	<b>Sitka - Street scene</b> [Steamship passengers from the 'City of Seattle' picture in front of Sitka's frame buildings.] [Bottom corner reads "H.C. Barley".] -- [1899].	H.C. Barley
			
4988	592	<b>Sitka - Waterfront scene</b> <b>Steamship - 'City of Seattle' - Crew</b> <b>Steamship - Crew</b> [Steamship crew and passengers from the 'City of Seattle' pose for a picture on a pier along the waterfront.] [Bottom corner reads "H.C. Barley.".] -- [1899].	H.C. Barley
			

## YUKON ARCHIVES PHOTO CAPTION LIST





YA#	Orig#	Subject(s) and Description:	Photographer:
4989	564	<b>Skagway</b> Skagway [Panorama of the community looking northeast from the hillside.] -- [n.d.].	Callarman 
4990		<b>Skagway</b> Skagway, Alaska [Panorama of the community looking north from the mountainside. The waterfront and wharves are prominent in the foreground.] -- [1898].	H.C. Barley 
4991	332	<b>Skagway</b> Skagway Alaska [Panorama of the community looking northeast from the hillside. Part of the waterfront is visible.] [Bottom corner reads "H.C. Barley.".] -- [Nov 1898].	H.C. Barley 
4992	99	<b>Skagway</b> Skaguay From Moore's Bluff [Panorama of the community looking north from Moore's Bluff. Waterfront and wharves are prominent in the foreground.] [Bottom corner reads "H.C. Barley.".] -- 1 Aug 1898.	H.C. Barley 
4993		<b>Skagway</b> [Panorama of the community looking east from the hillside. Part of the waterfront is visible.] [Bottom corner reads "Callarman".] -- 1903.	Callarman 



## YUKON ARCHIVES PHOTO CAPTION LIST

YA#	Orig#	Subject(s) and Description:	Photographer:
4994	2369	<b>Skagway - Alaska Transfer Company Pack train - Skagway</b> Alaska Transfer Co. [View of an Alaska Transfer Company crew hauling a steam boiler with a team of horses.] [Bottom corner reads "Barley.".] -- [1902].	H.C. Barley
4995	574	<b>Skagway area - Scenic views</b> Mt. Dewey - Skagway 5446 FT. [Nine assorted scenic views of the mountains and water near Skagway, Alaska: Mt. Dewey, 2- Carter Mountain, Skagway Bay, Chatham Strait, Burro Creek, Carter Mountain, and Face Mountain, plus two unidentified prints.] [Bottom corner reads "Callarman".] -- [n.d.].	Callarman
4996	584	<b>Skagway area - Scenic views</b> Carter Mountain [Nine assorted scenic views of the mountains and water near Skagway, Alaska: Mt. Dewey, 2- Carter Mountain, Skagway Bay, Chatham Strait, Burro Creek, Carter Mountain, and Face Mountain, plus two unidentified prints.] [Bottom corner reads "Callarman".] -- [n.d.].	Callarman
4997	825	<b>Skagway area - Scenic views</b> Carter Mtn. - Near Skagway [Nine assorted scenic views of the mountains and water near Skagway, Alaska: Mt. Dewey, 2- Carter Mountain, Skagway Bay, Chatham Strait, Burro Creek, Carter Mountain, and Face Mountain, plus two unidentified prints.] [Bottom corner reads "Photo By F.A. Callarman".] -- [n.d.].	Callarman


## YUKON ARCHIVES PHOTO CAPTION LIST

YA#	Orig#	Subject(s) and Description:	Photographer:
4998	625	<b>Skagway area - Scenic views</b> Skagway Bay [Nine assorted scenic views of the mountains and water near Skagway, Alaska: Mt. Dewey, 2- Carter Mountain, Skagway Bay, Chatham Strait, Burro Creek, Carter Mountain, and Face Mountain, plus two unidentified prints.] [Bottom corner reads "Callarman".] -- [n.d.].	Callarman 
4999	687	<b>Skagway area - Scenic views</b> Chatham Strait, Alaska [Nine assorted scenic views of the mountains and water near Skagway, Alaska: Mt. Dewey, 2- Carter Mountain, Skagway Bay, Chatham Strait, Burro Creek, Carter Mountain, and Face Mountain, plus two unidentified prints.] [Bottom corner reads "Callarman".] -- [n.d.].	Callarman 
5000	726	<b>Skagway area - Scenic views</b> Burro Creek Landing [Nine assorted scenic views of the mountains and water near Skagway, Alaska: Mt. Dewey, 2- Carter Mountain, Skagway Bay, Chatham Strait, Burro Creek, Carter Mountain, and Face Mountain, plus two unidentified prints.] [Bottom corner reads "Callarman".] -- [n.d.].	Callarman 
5001	886	<b>Skagway area - Scenic views</b> Face Mountain, Skagway, Alaska [Nine assorted scenic views of the mountains and water near Skagway, Alaska: Mt. Dewey, 2- Carter Mountain, Skagway Bay, Chatham Strait, Burro Creek, Carter Mountain, and Face Mountain, plus two unidentified prints.] [Bottom corner reads "Callarman".] -- [n.d.].	Callarman 




## YUKON ARCHIVES PHOTO CAPTION LIST

YA#	Orig#	Subject(s) and Description:	Photographer:
5002		<b>Skagway area - Scenic views</b> [Nine assorted scenic views of the mountains and water near Skagway, Alaska: Mt. Dewey, 2- Carter Mountain, Skagway Bay, Chatham Strait, Burro Creek, Carter Mountain, and Face Mountain, plus two unidentified prints.] -- [n.d.].	H.C. Barley 
5003		<b>Skagway area - Scenic views</b> [Nine assorted scenic views of the mountains and water near Skagway, Alaska: Mt. Dewey, 2- Carter Mountain, Skagway Bay, Chatham Strait, Burro Creek, Carter Mountain, and Face Mountain, plus two unidentified prints.] -- [n.d.].	H.C. Barley 
5004	2406	<b>Skagway - Baptist Church</b> <b>Churches - Skagway - Baptist</b> Baptist Church Skagway [Exterior view of the frame church complete with spire and arched windows. A lady is standing out front. This building later became the Christian Science Church.] [Bottom corner reads "Barley".] -- [1902].	H.C. Barley 
5005	2385	<b>Skagway - Basketball team</b> <b>Sports - Basketball team</b> S.F.D. Champions Skagway 1901-02 [The Skagway basketball team champions for 1901-02, the Skagway Fire Department (S.F.D.) team, pose in their uniforms for a group photograph. Trophy is in background.] [Bottom corner reads "Photo By Barley Skaguay".] -- 1902.	H.C. Barley 
5006	2388	<b>Skagway - Basketball team</b> W.P.E.C. Basket-Ball Team, 1901-02 [The White Pass (W.P.E.C.) basketball team with coach posing in their uniforms for a group picture.] [Bottom corner reads "H.C. Barley".] -- 1902.	H.C. Barley 





## YUKON ARCHIVES PHOTO CAPTION LIST

YA#	Orig#	Subject(s) and Description:	Photographer:
5007	2389	<b>Skagway - Basketball team</b> Malamutes 1901-02 [The Skagway Malamutes pose in their basketball uniforms for a group picture.] [Bottom reads "Barley.".] -- 1902.	H.C. Barley 
5008	2390	<b>Skagway - Basketball team</b> <b>Sports - Basketball team</b> [Five well-dressed basketball players posing for a group picture.] [Bottom corner reads "Barley".] -- 1902.	H.C. Barley 
5009	559	<b>Skagway - Broadway</b> Broadway, Skagway - Looking South from 6th St. [View looking south along Broadway from 6th Avenue. Visible are the Daily Alaskan building, Pack Train Restaurant, Vienna Bakery, and WP&YR tracks down the middle of the street.] [Bottom corner reads "Callarman Skagway".] -- [n.d.].	Callarman 
5010	629	<b>Skagway - Broadway</b> Broadway, Skagway, at midnight [View looking south down Broadway from near Fourth Avenue. Signs are visible for the Mascot, Canadian Pacific, Alaska Flyer, and the Golden North Hotel.] [Bottom corner reads "Callarman".] -- [n.d.].	Callarman 

## YUKON ARCHIVES PHOTO CAPTION LIST

YA#	Orig#	Subject(s) and Description:	Photographer:
5011	723	<b>Skagway - Broadway</b> <b>Skagway - Clayson the Clothier</b> <b>Skagway - Lynch &amp; Kennedy</b> Broadway - Skagway [View looking north along Broadway from near Third Avenue. Visible are signs for Indian Curio Bazaar, Dept. Store-Hardware, Pantheon, Clayson the Clothier, Case and Draper photographers, Board of Trade, and Lynch and Kennedy.] [Bottom corner reads "Callarman".] -- [n.d.].	Callarman 
5012	806	<b>Skagway - Broadway</b> <b>Skagway - Lynch &amp; Kennedy</b> Broadway Looking North Skagway, Alaska [View looking north along Broadway from near Fourth Avenue. Signs for Clayson the Clothier, Case and Draper photographers, board of Trade, and Lynch and Kennedy haberdashers are visible.] [Bottom corner reads "Callarman".] -- [n.d.].	Callarman 
5013		<b>Skagway - Broadway</b> <b>Skagway - Case &amp; Draper Photograph Studio</b> <b>W.P.&amp;Y.R. - Train</b> <b>Skagway - W.P.&amp;Y.R.</b> [View looking north down Broadway from fourth Avenue with a WP&YR train travelling down the tracks in the foreground. Exteriors of Case and Draper's photograph studio and H.C. Barley's photograph studio (advertising Kodak Films and Alaska Scenery) are visible.] -- [ca. 1901].	H.C. Barley 





## YUKON ARCHIVES PHOTO CAPTION LIST

YA#	Orig#	Subject(s) and Description:	Photographer:
5014	797	<b>Skagway - Broadway</b> <b>Skagway - Barley's Photograph Studio</b> Broadway, Skaguay [View looking north down Broadway from Fourth Avenue. Visible are H.C. Barley's studio, Hardware store, Yukon Outfitters and Burkhard Co. Merchandise. A horse-drawn wagon is stopped along the boardwalk.] [Bottom corner reads "H.C. Barley. Skagay".] -- [1901].	H.C. Barley 
5015	799	<b>Skagway - Broadway</b> [A man and a woman are posing in front of H.C. Barley's photograph studio on the corner of Broadway and fourth Avenue. Also visible looking north down Broadway are the exteriors of Case and Draper's photograph studio, Yukon Outfitters, and Burkhard house.] [Bottom corner reads "Photo By H.C. Barley.".] -- [1901].	H.C. Barley 
5016	463	<b>Skagway - Broadway</b> <b>Skagway</b> <b>Skagway - Brownell's Hardware Store</b> <b>Skagway - People's Store</b> A Midnight Scene on Broadway, Skaguay Alaska June 23 [View looking south down Broadway from 4th Avenue with a few men gathered near the railway tracks in the center of the street. Visible are D.C. Brownell's Hardware store, the People's Store, the Rainier Hotel, and Hegg's studio.] [Bottom corner reads "H.C. Barley".] -- 23 Jun 1899.	H.C. Barley 
5017	623	<b>Skagway - Broadway</b> <b>Skagway - Hotel Mondamin</b> Looking Down Broadway, Skagway After the Blizzard of Dec. 20. '99 [View looking south down snow-covered Broadway from between 6th and 7th Avenues after the blizzard. Exterior of Hotel Mondamin is visible.] -- 20 Dec 1899.	H.C. Barley 

## YUKON ARCHIVES PHOTO CAPTION LIST

YA#	Orig#	Subject(s) and Description:	Photographer:
5018	2111	<b>Skagway - Broadway</b> <b>Skagway - Hotel Mondamin</b> Looking Down Broadway, After the Blizzard of Dec. 20th 99 [View looking south down snow-covered Broadway from between 6th and 7th Avenues after the blizzard. Exteriors of Hotel Mondamin and Pack Train restaurant plus signs for - City Steam Laundry, Shoe Maker, J.S. Graham, and Cheney Boston store are visible.] [Bottom corner reads "H.C. Barley".] -- 20 Dec 1899.	H.C. Barley
5019		<b>Skagway - Cabin</b> [Side view of a small lean-to type cabin built of timber ends on a steep hillside.] -- [n.d.].	H.C. Barley
5020		<b>Skagway - Cabin</b> [Man standing in the doorway of a lean-to type cabin of timber ends on a steep hillside.] -- [n.d.].	H.C. Barley
5021	33	<b>Skagway - Cabin</b> <b>Skagway - Barley Residence</b> Our Alaska Cabin [View of two young men standing in front of a small log cabin on the outskirts of Skagway. Possibly where H.C. Barley lived] [Bottom corner reads "H.C. Barley.".] -- May 1899.	H.C. Barley

## YUKON ARCHIVES PHOTO CAPTION LIST





YA#	Orig#	Subject(s) and Description:	Photographer:
5022	2049	<b>Skagway - Commissary Interior - General store</b> The Commissary - Skaguay [Interior view of the commissary located on the corner of State Street and Sixth Avenue. The proprietor, Mr. McDonald, is standing near the counter and shelves that display tobacco, pipes and miscellaneous fishing tackle. Several pictures and a large mirror are hung on the walls.] [Bottom corner reads "Photo By Barley.".] -- [Aug 1899].	H.C. Barley 
5023	798	<b>Skagway - Daily Alaskan</b> [Exterior view of the newspaper office located on Fifth Avenue between main and State Streets with a few men standing in front.] -- [ca. 1900].	H.C. Barley 
5024	2411	<b>Skagway - Dewey Hotel</b> Dewey Hotel Skaguay [Exterior view of the hotel on the corner of State and Seventh Avenue. Out front is the hotel's horse-drawn passenger coach and a horse-drawn freight wagon.] [Bottom corner reads "Barley".] -- [1902].	H.C. Barley 
5025	2173	<b>Skagway - District Recorder's Office</b> A Public Office in Skaguay [Exterior view of the log cabin office with a woman standing in the doorway and a sign outside stating office hours.] [Bottom corner reads "H.C. Barley".] -- May 1900.	H.C. Barley 



## YUKON ARCHIVES PHOTO CAPTION LIST

YA#	Orig#	Subject(s) and Description:	Photographer:
5026	1516	<b>Skagway - Fifth Avenue Hotel</b> <b>Interior - Hall</b> Banquet Hall - Fifth Avenue Hotel [Interior view of the banquet hall in the Fifth Avenue Hotel in Skagway. Large group of men seated around one long table in the sparsely decorated room.] -- [Jul 1899].	H.C. Barley
			
5027	336	<b>Skagway - Fire</b> After the Fire - Nov, 17th, '98 [A few people gathered about looking at the destruction caused by the fire. Small wooden homes (shacks) surround the burned area, roughly on Fourth Avenue near State Street.] [Bottom corner reads "H.C. Barley".] -- 17 Nov 1898.	H.C. Barley
			
5028	337	<b>Skagway - Fire</b> After the fire - Nov, 17th '98. [Group of people amid the smoke and debris caused by the fire. Small wooden homes (shacks) surround the burned area, roughly on Fourth Avenue near State Street.] [Bottom corner reads "H.C. Barley".] -- 17 Nov 1898.	H.C. Barley
			
5029	606	<b>Skagway - Fisherman</b> "Heine" and the King Salmon [Portrait of a nattily dressed man, "Heine", holding a thirty pound King Salmon in front of a building.] [Bottom corner reads "Callarman".] -- [n.d.].	Callarman
			
5030	607	<b>Skagway - Fisherman</b> A 30lb King Salmon [Portrait of a nattily dressed man, "Heine", holding a thirty pound King Salmon in front of a building.] [Bottom corner reads "Callarman".] -- [n.d.].	Callarman
			





## YUKON ARCHIVES PHOTO CAPTION LIST

YA#	Orig#	Subject(s) and Description:	Photographer:
5031	305	<b>Skagway - Fisherman</b> "If I Only had a Bigger Basket." [An older gentleman with fishing reel and pole is posing on the steps of the Pacific and Arctic Navigation Co. building with a large flatfish he has just caught.] [Bottom corner reads "H.C. Barley".] -- [Oct 1898].	H.C. Barley 
5032	306	<b>Skagway - Fisherman</b> "His First Catch at Skaguay." [An older gentleman with fishing reel and pole is posing on the steps of the Pacific and Arctic Navigation Co. building with a large flatfish he has just caught.] [Bottom corner reads "H.C. Barley".] -- [Oct 1898].	H.C. Barley 
5033	600	<b>Skagway - Fourth Avenue</b> <b>Skagway - Clayson the Clothier</b> 4th & Broadway, Skagway, Alaska. Mt. Dewey [View looking east down Fourth Avenue from near State Street. Visible are Clayson the Clothier's store, sign advertising the Pantheon, and miscellaneous advertisements painted on the rocky hillside.] [Bottom corner reads "Callarman Skagway".] -- [n.d.].	Callarman 
5034	308	<b>Skagway - Fourth Avenue</b> <b>Partridge, William</b> Sailor Bill. [View looking west down Fourth Avenue from between Spring and Broadway Streets. "Sailor Bill" is posing for a picture on the steps outside H.C. Barley's photograph studio. Visible in the background are the Gilt Edge Restaurant, the Jam, the White Navy Saloon, and the Miners Hotel.] [Bottom corner reads "Copyrighted By H.C. Barley 98".] -- [Oct] 1898.	H.C. Barley 

## YUKON ARCHIVES PHOTO CAPTION LIST

YA#	Orig#	Subject(s) and Description:	Photographer:
5035	624	<b>Skagway - Fourth Avenue</b> 4th Avenue, Skaguay [View looking west down snow-drifted Fourth Avenue after the blizzard. Visible are signs for the Daily Budget and Indian Curios.] -- 22 Dec 1899.	H.C. Barley 
5036	165	<b>Skagway - Garden</b> A garden in Skaguay, Alaska [Woman posing next to her vegetable garden with log cabins in the background.] [Bottom corner reads "H.C. Barley".] -- Aug 1898.	H.C. Barley 
5037	2276	<b>Skagway - German Bakery &amp; Restaurant</b> "Mt. Ronkendorf" [Exterior view of building on Sixth Avenue between Broadway and State Street; a pile of drifted snow (jestingly named Mt. Ronkendorf) partially obscures the building.] -- Jan 1901.	H.C. Barley 
5038	1547	<b>Skagway - Gold shipment</b> <b>Gold</b> A Shipment of Gold from Dawson to Seattle Over the White Pass & Yukon Route [Group of railway employees standing in front of the WP&YR office with a gold shipment piled upon a cart. The gold, shipped from Dawson via WP&YR, is destined for the assay office in Seattle.] [Bottom corner reads "H.C. Barley Skaguay".] -- [1900].	H.C. Barley 
5039	811	<b>Skagway - Golden North Hotel</b> Hotel "Golden North" Skagway, Alaska [Exterior view of the hotel on the corner of Broadway and Third Avenue. Three men are standing in the doorway.] [Bottom corner reads "Callarman".] -- [n.d.].	Callarman 






## YUKON ARCHIVES PHOTO CAPTION LIST

YA#	Orig#	Subject(s) and Description:	Photographer:
5040	2285	<b>Skagway - Kirmse's Gift Shop</b> [Window display of the silver and gold work done in Kirmse's Gift Shop, located on the corner of 5th Avenue and Broadway.] -- [Spring 1901].	H.C. Barley 
5041	2157	<b>Skagway - Monogram</b> [Exterior of the Monogram liquor store (A. Bloom proprietor) on Broadway between 5th and 6th Avenue. A woman is leaning out of an upper window and two men are standing on the boardwalk with a dog hauling pails on a sled.] [Bottom corner reads "Photo By H.C. Barley. Skaguay.".] -- Mar 1900.	H.C. Barley 
5042	307	<b>Skagway - Moore residence</b> Moving the Moore Residence [Crowd of people with a horse-drawn cart in the process of moving captain Billie Moore's residence. Other buildings (Jobbing House) and residences visible along the street.] [Bottom corner reads "H.C. Barley".] -- 15 Oct 1898.	H.C. Barley 
5043	266	<b>Skagway - Pacific &amp; Arctic Railway &amp; Navigation Co.</b> <b>W.P.&amp;Y.R. - Temporary Office</b> <b>Skagway - W.P.&amp;Y.R.</b> Temporary Quarters WP&YRR [Exterior view of the "Pacific and Arctic Railway & Navigation Co." building, the temporary quarters of the WP&YR. Four men are standing on its porch. A horse is tethered nearby.] [Bottom corner reads "H.C. Barley".] -- [Jun 1898].	H.C. Barley 

## YUKON ARCHIVES PHOTO CAPTION LIST

YA#	Orig#	Subject(s) and Description:	Photographer:
5044	2409	<b>Skagway - Presbyterian Church Churches - Skagway - Presbyterian Skagway - Y.M.C.A.</b> [Exterior view of the Presbyterian Church / YMCA building which also houses the YMCA free reading room.] [Bottom corner reads "Barley".] -- [1902].	H.C. Barley
5045	2043	<b>Skagway - Public school children Schools - Skagway Public School children</b> Miss Bloch's Kindergarten [Miss Bloch posing with the children in her kindergarten class in front of their log kindergarten building in Skagway.] [Bottom corner reads "H.C. Barley".] -- [Aug 1899].	H.C. Barley
5046	2283	<b>Skagway - Public school children Schools - Skagway Public School children</b> Public Schools of Skaguay, Alaska. 5th, 6th, 7th and 8th grades. Miss McCarroll Principal Mrs. Schonberg Teacher [Children in grades 5,6,7, and 8 posing with Miss. McCarroll their principal and Mrs. Schonberg their teacher beside the public school building (the first church and school in Skagway) next door to the Presbyterian Church.] [Bottom corner reads "H.C. Barley. Skaguay.".] -- [Jun 1901].	H.C. Barley
5047	48	<b>Skagway - Reservoir Skagway - Dam</b> Skaguay Reservoir [Winter view of a nicely dressed group of men and women standing on the dam, composed of rock pillars holding the logs in place, at the Skagway reservoir.] [Bottom corner reads "H.C. Barley".] -- [1899].	H.C. Barley

## YUKON ARCHIVES PHOTO CAPTION LIST




YA#	Orig#	Subject(s) and Description:	Photographer:
5048		<b>Skagway - Residence</b> [Exterior view of frame house with rundown picket fence around it.] -- [n.d.]	H.C. Barley 
5049	837	<b>Skagway - Residence</b> A Skagway Dooryard [Exterior view of frame house with numerous plants in the glassed-in porch and a flourishing flower garden in front.] [Bottom corner reads "Callarman Skagway, Alaska".] -- [n.d.]	Callarman 
5050	849	<b>Skagway - Residence</b> <b>Skagway - Hotel Mondamin</b> Britt's Residence, Skagway [Exterior view of the Britt's residence with two white columns supporting the porches at each entranceway.] [Bottom corner reads "Callarman Photo".] -- [n.d.]	Callarman 
5051	856	<b>Skagway - Residence</b> <b>Skagway - Hotel Mondamin</b> Lowle Residence - Skagway, Aka. [Mr. and Mrs. Lowle and baby sitting on the porch of their frame home in Skagway.] [Bottom corner reads "Photo By Callarman. Skagway, Alaska".] -- [n.d.]	Callarman 
5052	799	<b>Skagway - Residence</b> <b>Skagway - Hotel Mondamin</b> [Exterior view of a small frame cabin with a tiny porch.] [Bottom corner reads "H.C. Barley Skaguay".] -- [ca. 1901].	H.C. Barley 

## YUKON ARCHIVES PHOTO CAPTION LIST

YA#	Orig#	Subject(s) and Description:	Photographer:
5053		<b>Skagway - Residence</b> <b>Skagway - Hotel Mondamin</b> [Exterior view of a frame home with a rounded porch and small cupola on top. It appears as though three cabins have been joined together.] -- [1902].	H.C. Barley
5054	2372	<b>Skagway - Residence</b> <b>Skagway - Hotel Mondamin</b> A Skagway Residence. [Exterior view of a frame home of a rather composite structure (it appears as though three cabins have been joined together). It also features a rounded porch and small cupola on top.] [Bottom corner reads "Barley".] -- [1902].	H.C. Barley
5055	2570	<b>Skagway - Residence</b> <b>Skagway - Hotel Mondamin</b> [Exterior view of residence with two people shovelling drifted snow away from the doorway.] [Bottom corner reads "Barley".] -- [ca. 1903].	H.C. Barley



## YUKON ARCHIVES PHOTO CAPTION LIST

YA#	Orig#	Subject(s) and Description:	Photographer:
5056	2301	<b>Skagway - Residents</b> <b>Skagway - Hotel Mondamin</b> [Portrait shot of a family group, including children, parents, and grandparents.] [Additional Information provided by descendent Elizabeth Cottrell in 2003: Standing L to R: Lola Myrick Hart (woman wearing white blouse), ?, Viola Myrick (woman wearing hat, W. T. Myrick's granddaughter), ?, ?. Seated L to R: W.T. Myrick (bearded man, he was a carpenter and contractor in Skagway from 1897 to the early 1920s), Mary Tabitha West Myrick (woman in glasses, W.T. Myrick's wife), the Hart boys are on their laps. The three unidentified people may be Lola Hart's husband (Bert Hart or J.B. Hart), the other Hart brother and his wife. Based on the American flags on the bicycle wheel, this picture may have been taken after a 4th of July parade or other event that perhaps some of the members of the family participated in. The building behind them is probably the family home in Skagway.] -- [1901].	H.C. Barley 
5057		<b>Skagway - Shaw's garden</b> <b>Skagway - Hotel Mondamin</b> [Two men sitting on the lawn in front of the row of sweet peas in the E.J. Shaw's garden.] -- [n.d.].	H.C. Barley 
5058	858	<b>Skagway - Shaw's garden</b> <b>Skagway - Hotel Mondamin</b> <b>Skagway - Residence</b> Shaw's Garden, Skagway [View of E.J. Shaw's flower garden around his house in Skagway. Numerous other residences surround it.] [Bottom corner reads "Callarman".] -- [n.d.].	Callarman 



## YUKON ARCHIVES PHOTO CAPTION LIST

YA#	Orig#	Subject(s) and Description:	Photographer:
5059	885	<b>Skagway - Shaw's garden</b> <b>Skagway - Hotel Mondamin</b> 8ft. Sweet Peas in E.J. Shaw's Garden, Skagway. Nattily dressed man with bow tie and bowler hat standing in front of the eight foot high sweet peas in Mr. E.J. Shaw's garden.] [Bottom corner reads "Callarman".] -- [n.d.].	Callarman
5060	622	<b>Skagway - Holly Street</b> <b>Skagway - Hotel Mondamin</b> <b>Skagway - Pack Train Restaurant</b> <b>Skagway - Sans Souci Restaurant</b> 5th Avenue, Skaguay After the Blizzard Dec. 20 '99 [View looking west down snow-covered Sixth Avenue from Broadway after the blizzard. Visible are exteriors and signs of Hotel Mondamin, Sans Souci Restaurant, H.A. Bauer and Co., general merchants, German Bakery and Restaurant, Clancy's Restaurant, Peterson and Co., and the Pack Train Restaurant.] [Bottom corner reads "Photo By Barley Skaguay.".] -- 20 Dec 1899.	H.C. Barley
5061	2112	<b>Skagway - Holly Street</b> <b>Skagway - Louvre Beer Hall</b> <b>Skagway - Board of Trade beer parlour</b> <b>Skagway - Commissary</b> <b>Skagway - Peterson &amp; Co. General Store</b> <b>Skagway - German Bakery &amp; Restaurant</b> Snow drift on 6th Avenue After the Blizzard of Dec. 20 '99 [View looking west down heavily snow-drifted Sixth Avenue from Broadway after the blizzard. Exteriors and signs for the Louvre Beer Hall, Board of Trade beer parlour, N.K. Wilson druggist, the Commissary, Peterson and Co., German Bakery and Restaurant, and H.A. Bauer and Co. are visible.] [Bottom corner reads "Photo By Barley".] -- 20 Dec 1899.	H.C. Barley

## YUKON ARCHIVES PHOTO CAPTION LIST

YA#	Orig#	Subject(s) and Description:	Photographer:
5062	2113	<b>Skagway - Holly Street</b> <b>Skagway - Hotel Mondamin</b> <b>Skagway - Pack Train Restaurant</b> <b>Skagway - Sans Souci Restaurant</b> 6th Avenue After the Blizzard of Dec. 20th,'99 [View looking west down snow-covered Sixth Avenue from Broadway after the blizzard. Visible are exteriors and signs of Hotel Mondamin, Sans Souci Restaurant, H.A. Bauer and Co., general merchants, German Bakery and Restaurant, Clancy's Restaurant, Peterson and Co., and the Pack Train Restaurant.] [Bottom corner reads "H.C. Barley".] -- 20 Dec 1899.	H.C. Barley
5063	810	<b>Skagway - Street scene</b> <b>Skagway - Broadway</b> <b>W.P.&amp;Y.R. - Train</b> <b>Skagway - W.P.&amp;Y.R.</b> W.P.&Y. Route train arriving at Skaguay [View of passengers preparing to climb aboard the WP&YR train stopped in front of the depot on Broadway near Second Avenue. The Arctic Brotherhood Lodge is visible across the street.] [Bottom corner reads "Photo By Callarman Skagway".] -- [n.d.].	Callarman
5064	872	<b>Skagway - Street scene</b> <b>W.P.&amp;Y.R. - Excursion - Skagway</b> <b>W.P.&amp;Y.R. - Train</b> <b>Skagway - W.P.&amp;Y.R.</b> Secy. Fisher & Party Leaving for a Trip Over WP&Y.R [Secretary Fisher and his party standing in front of a WP&YR train on Broadway prior to his trip over the scenic route. Exterior of the Hotel Grand is visible on the corner.] [Bottom reads "Callarman".] -- [n.d.].	Callarman



## YUKON ARCHIVES PHOTO CAPTION LIST

YA#	Orig#	Subject(s) and Description:	Photographer:
5065	283	<b>Skagway - Street scene</b> <b>Skagway - Broadway</b> <b>Skagway - Burkhard House</b> Broadway [A man standing in the middle of the intersection of Broadway and Fifth is apparently hoisting a street light as a group of people look on. Exteriors of the Burkhard House, Yukon Outfitters, Pill Box Drug Co., and Dyea Mercantile and Mining Co. are visible.] [Bottom corner reads "H.C. Barley".] -- [Oct 1898].	H.C. Barley
5066	284	<b>Skagway - Street scene</b> <b>Skagway - Broadway</b> <b>Skagway - Burkhard House</b> Broadway and 5th. Ave, Skaguay [A group of men are apparently hoisting a street light in the intersection of Broadway and Fifth Avenue as numerous horse-drawn wagons drive by. Exteriors of the Burkhard House, Yukon Outfitters, and the Pill Box Drug Co. are visible.] [Bottom corner reads "H.C. Barley".] -- [Oct 1898].	H.C. Barley
5067	298	<b>Skagway - Street scene</b> <b>Skagway - City Council</b> Land Appraisers, First Railway in Alaska and Counsel, Skaguay [View of a group of distinguished looking business men (land appraisers and real estate agents interested in the WP&YR) and [City council members] standing in front of City Hall.] [Bottom corner reads "Copyrighted By H.C. Barley '98".] -- 12	H.C. Barley



## YUKON ARCHIVES PHOTO CAPTION LIST





YA#	Orig#	Subject(s) and Description:	Photographer:
5068	418	<b>Skagway - Street scene</b> <b>Skagway - Barley's Photograph Studio</b> <b>Skagway - Broadway</b> <b>Skagway - Skagway News Depot</b> <b>Skagway - Pill Box Drug Co.</b> Taking a Rest After a Hard Drive [A group of men, newspaper boys, and a dog sitting in a dog-drawn cart are posing for a picture on the corner of Broadway and Fourth Avenue. Behind them are exteriors of the Skagway News Depot, Pill box Drug Co., and H.C. Barley's Railroad Photos and Views' studio.] [Bottom corner reads "H.C. Barley".] -- [Jun 1899].	H.C. Barley
5069	469	<b>Skagway - Street scene</b> <b>Skagway - K.O.T.M.</b> <b>Skagway - Miners Hotel</b> K.O.T.M. Skaguay [Members of the K.O.T.M., complete with drummer, flute player, U.S. flag, pikes, and symbolic K.O.T.M. axe, are posing for a picture on fourth Avenue near Broadway after the Fourth of July celebrations. The Miner's Hotel is in the background.] [Bottom corner reads "H.C. Barley".] -- 4 Jul 1899.	H.C. Barley
5070	2032	<b>Skagway - Street scene</b> "After the Ball" We Wont Go Home Till Morn C.O.A.A.N.G. July 5 3:00 AM [Group of elegantly dressed men and women (including many in their Army uniforms) posing around a banner-draped tree at 3:00 a.m. on July 5th. After celebrating the Fourth of July at a dance.] [Bottom corner reads "H.C. Barley".] -- 5 Jul 1899.	H.C. Barley






## YUKON ARCHIVES PHOTO CAPTION LIST

YA#	Orig#	Subject(s) and Description:	Photographer:
5071	619	<b>Skagway - Street scene</b> <b>W.P.&amp;Y.R. - Train</b> <b>Skagway - W.P.&amp;Y.R.</b> A Scene on B'dy, Skagway - Blizzard of Dec. 20 & 21 '99 [View of a WP&YR train and crew on Broadway near Fourth Avenue in the midst of a blizzard. Signs advertising the Pill box Drug Co. and H.C. Barley's photograph studio / store are visible.] -- Dec 20 and 21, 1899.	H.C. Barley
5072	2141	<b>Skagway - Street scene</b> <b>Skagway - W.P.&amp;Y.R. - Station</b> <b>W.P.&amp;Y.R. - Station - Skagway</b> Arrival in Skaguay of the First Train After the Blizzard Dec. 21st 1899 [View of a group of WP&YR labourers standing in front of the WP&YR depot on the corner of Broadway and Second Avenue next to the end of the train. Carriages from the Golden North and Fifth Avenue Hotels are waiting to pick passengers.] [Bottom corner reads "H.C. Barley".] -- 21 Dec 1899.	H.C. Barley
5073	789	<b>Skagway - Street scene</b> [Small child on dog-pulled sled at the intersection of Broadway and 4th Avenue. Partial view of shops lining 4th Avenue looking west, Hardware store on the corner.] [Bottom corner reads "H.C. Barley".] -- [1900].	H.C. Barley
5074	873	<b>Skagway - Street scene</b> A Moose in Harness [James Bernard (Ben) Moore's moose calf in harness pulling Ben and Minnie's daughter, Edith Gertrude Moore, in a buggy/cart/sulky. Ben Moore (Capt. William Moore's son) is at right. The other man is unknown. The men are watching. The Ben Moore House and other Skagway residences are in the background. YA #5074 and 5075 are similar views.] [Bottom corner reads "H.C. Barley".] -- [Apr 1900].	H.C. Barley






## YUKON ARCHIVES PHOTO CAPTION LIST

YA#	Orig#	Subject(s) and Description:	Photographer:
5075	2167	<b>Skagway - Street scene</b> A Moose in Harness [James Bernard (Ben) Moore's moose calf in harness pulling Ben and Minnie's daughter, Edith Gertrude Moore, in a buggy/cart/sulky. Ben Moore (Capt. William Moore's son) is at right. The other man is unknown. The men are encouraging the moose to walk. The Ben Moore House and other Skagway residences are in the background. YA #5074 and 5075 are similar views.] [Bottom corner reads "H.C. Barley Skaguay".] -- [Apr 1900].	H.C. Barley 
5076	2182	<b>Skagway - Street scene</b> <b>Skagway - W.P.&amp;Y.R. - Station</b> <b>W.P.&amp;Y.R. - Station - Skagway</b> W.P.&Y.R. Depot at Skaguay, Alaska [Horse drawn carriages from the Hotel Dewey and the Fifth Avenue and Golden North Hotels are waiting in front of the WP&YR depot on the corner of Broadway and Second Avenue for the arrival of the train.] [Bottom corner reads "H.C. Barley Skaguay".] -- [Jun 1900].	H.C. Barley 
5077	2158	<b>Skagway - Street scene</b> "Tired out." First Dog Team Out from Nome [View of a group of men posing with the Kimball Express Company dog team and driver, the first dog team arriving in Skagway from Nome.] [Bottom corner reads "H.C. Barley Skaguay".] -- Mar 1900.	H.C. Barley 
5078	2174	<b>Skagway - Street scene</b> <b>Skagway - Newspaper boys</b> Skagway Newsboys. After being Banqueted by W.P. Renwick [Skagway newspaper boys posing with a man with a bear after being banqueted by W.P. Renwick.] [Bottom corner reads "H.C. Barley".] -- 28 Apr 1900.	H.C. Barley 

## YUKON ARCHIVES PHOTO CAPTION LIST

YA#	Orig#	Subject(s) and Description:	Photographer:
5079	160	<b>Skagway - Street scene</b> <b>Skagway - W.P.&amp;Y.R. - Administration building</b> <b>Skagway - W.P.&amp;Y.R. - Station</b> <b>W.P.&amp;Y.R. - Administration Building - Skagway</b> W.P.&Y.R Depot, Skaguay [Train passengers and a crowd of people are standing in front of WP&YR depot on the corner of Broadway and Second Avenue. Horse-drawn carriages are lined up waiting for passengers. WP&YR administration building is in the background.] [Bottom corner reads "H.C. Barley".] -- [ca. 1901].	H.C. Barley 
5080	790	<b>Skagway - Street scene</b> <b>Churches - Skagway - Presbyterian</b> <b>Schools - Skagway Public School</b> <b>Skagway - Presbyterian Church</b> <b>Skagway - Public School</b> <b>Skagway - Fire</b> The Fire Department [Crowd of people gathered around watching the fire department put out a fire in the Presbyterian Church / YMCA building. A fire wagon, hoses and ladders can be seen. A sign at the YMCA notes a Free Reading Room. Also visible are the school next to the Church, Brown Shoe Co. (boots, shoes and rubbers advertised), and a sign advertising druggist Newell K. Wilson.] [Bottom corner reads "H.C. Barley".] -- [26 Mar 1900].	H.C. Barley 
5081	870	<b>Skagway - Broadway</b> <b>Skagway - Street scene</b> In "Frigid" Skagway, Alaska, Feb 4, 1912. Temperature 42° Above Zero [A group of residents posing on the corner of Broadway and Third Avenue near the Golden North Hotel without any overcoats to celebrate the "frigid" winter weather - 42 degrees above zero.] [Bottom corner reads "Callarman".] -- 4 Feb 1912.	Callarman 

## YUKON ARCHIVES PHOTO CAPTION LIST

YA#	Orig#	Subject(s) and Description:	Photographer:
5082	796	<b>Skagway - Taxidermist</b> A Skagway Taxidermist [The Skagway taxidermist dressed in a fur cap and parka poses beside a mounted moose head, a fur blanket, and a wolverine on the porch of a frame building.] [Bottom corner reads "H.C. Barley Skaguay".] -- [ca. 1900].	H.C. Barley 
5083	2162	<b>Skagway - Theatrical entertainment</b> [View of a skit with grade school children dressed up as and holding banners representing various Skagway businesses, i.e. American Tailors, Bishop Rowe Hospital, Lilly Bros., and WP&YR.] -- [Apr 1900].	H.C. Barley 
5084	2163	<b>Skagway - Theatrical entertainment</b> [View of a skit with grade school children dressed up as and holding banners representing various Skagway businesses, i.e. N.K. Wilson Druggist, Parker and Aggers, Brown Shoe Co., and R. Meyers Indian Curios.] -- [Apr 1900].	H.C. Barley 
5085	2164	<b>Skagway - Theatrical entertainment</b> [View of a skit with women dressed up as and holding banners representing various Skagway businesses, i.e. Miss Henton's kindergarten, H.C. Barley photographer, the Skagway News, and Burkard Company.] [Bottom corner reads "H.C. Barley Skaguay".] -- [Apr 1900].	H.C. Barley 
5086	2274	<b>Skagway - U.S. Barracks - Dining room</b> <b>Interior - Dining room</b> The Dining-Room in the U.S. Barracks, Skaguay [Military cooking staff (some Negroes) stand among the tables in the dining room which are heavily laden with what appears to be a Christmas dinner.] [Bottom corner reads "H.C. Barley Skaguay".] -- [25 Dec 1900].	H.C. Barley 



## YUKON ARCHIVES PHOTO CAPTION LIST





YA#	Orig#	Subject(s) and Description:	Photographer:
5087	2273	<b>Skagway - U.S. Barracks - Kitchen</b> <b>Interior - Kitchen</b> The Kitchen in the U.S. Barracks [Interior view of the kitchen with five military cooks (some Negroes) preparing a meal [Christmas dinner] near the stove. Cooking utensils line the walls.] [Bottom corner reads "H.C. Barley Skaguay".] -- [25 Dec 1900].	H.C. Barley
5088	894	<b>Skagway - Waterfront</b> <b>W.P.&amp;Y.R. - Ore Bunkers</b> Ore Bunkers - Skagway, Alaska [View from the water of the loading towers and automatic relay of the WP&YR ore bunkers on the hillside beyond the Skagway wharf area.] [Bottom corner reads "Callarman".] -- [n.d.].	Callarman
5089		<b>Skagway - Waterfront</b> <b>W.P.&amp;Y.R. - Ore Bunkers</b> <b>Skagway - Steamships</b> Loading Towers & Automatic Rly WP&YR. Ore Bunkers, Skaguay, Alaska [View of the Steamship "Edith" near the loading towers and automatic relay of the WP&YR ore bunkers extending into the water past the Skagway wharf area.] [Bottom corner reads "Callarman".] -- [n.d.].	Callarman
5090		<b>Skagway - Waterfront</b> <b>W.P.&amp;Y.R. - Ore Bunkers</b> <b>Skagway - Steamships</b> [View of the Steamship "Edith" near the loading towers and automatic relay of the WP&YR ore bunkers extending into the water past the Skagway wharf area.] -- [n.d.].	Callarman

## YUKON ARCHIVES PHOTO CAPTION LIST





YA#	Orig#	Subject(s) and Description:	Photographer:
5091	479	<b>Skagway - Waterfront</b> <b>Steamship - 'City of Seattle'</b> <b>Skagway - Steamships</b> S.S. City of Seattle [View of the Steamship "City of Seattle" docked alongside Moore's wharf in Skagway next to various freight sheds.] [Bottom corner reads "H.C. Barley".] -- [Jul 1899].	H.C. Barley
5092	1524	<b>Skagway - Waterfront</b> <b>Steamship - 'Cottage City'</b> <b>Skagway - Steamships</b> Cottage City Coming Into Port, at Skaguay [View of several men standing on one of Skagway's piers with the S.S. "Cottage city" coming into port in the background.] [Bottom corner reads "Photo By H.C. Barley Skaguay".] -- [Sep 1899].	H.C. Barley
5093	2103	<b>Skagway - Waterfront</b> <b>Steamship - 'Humboldt'</b> <b>Skagway - Steamships</b> [View of the Steamship "Humboldt" docked along side Moore's wharf at Skagway.] -- [Sep 1899].	H.C. Barley
5094	1549	<b>Skagway - Waterfront</b> Scene at Moore's Wharf, Skagway [View of several steamships docked along Moore's wharf with the freight sheds visible behind them.] [Bottom corner reads "H.C. Barley Skaguay".] -- [Jul 1900].	H.C. Barley









## YUKON ARCHIVES PHOTO CAPTION LIST

YA#	Orig#	Subject(s) and Description:	Photographer:
5095		<b>Skagway - Waterfront</b> <b>W.P.&amp;Y.R. - Docks</b> [View of the WP&YR railway tracks and wharf area with travelling hoist in the foreground. Behind are warehouses, piers and the city of Skagway.] -- [1901].	H.C. Barley
			
5096	863	<b>Skagway - Waterfront</b> <b>W.P.&amp;Y.R. - Docks</b> Torpedo Fleet - Skagway [View of a U.S. torpedo boat fleet docked beside the WP&YR wharf at Skagway, Alaska. Prominent on the dock is the travelling hoist. In the background are warehouses, piers, and the buildings of Skagway.] [Bottom corner reads "Callarman".] [Torpedo boats are a relatively small and fast naval ship designed to carry torpedoes into battle.] -- [1901].	Callarman
			
5097	1589	<b>Skagway - Waterfront</b> [View of several steamships docked along Moore's wharf at Skagway.] [Bottom corner reads "H.C. Barley".] -- [n.d.].	H.C. Barley
			
5098	1583	<b>Skagway - Waterfront</b> <b>W.P.&amp;Y.R. - Docks</b> Travelling Hoist on WP&YR Docks - Skaguay [View from the hillside of the travelling hoist on the WP&YR docks at Skagway.] -- [Apr 1901].	H.C. Barley
			





## YUKON ARCHIVES PHOTO CAPTION LIST

YA#	Orig#	Subject(s) and Description:	Photographer:
5099	868	<b>Skagway - Waterfront scene</b> <b>Skagway - Fisherman</b> Fishermen [View of a long boat filled with fishermen dressed in slickers being rowed past a freight shed on one of Skagway's wharves.] [Bottom corner reads "H.C. Barley".] -- [ca. 1900].	H.C. Barley
			
5100	2261	<b>Skagway - Waterfront scene</b> [A group of grade school children are inspecting the carcass of a whale washed up on the Skagway beach and enclosed by a board fence.] [Bottom corner reads "H.C. Barley".] -- [Dec 1900].	H.C. Barley
			
5101	2263	<b>Skagway - Waterfront scene</b> [A group of grade school children romping over and inspecting the carcass of a whale washed up on the Skagway beach and enclosed by a board fence.] [Bottom corner reads "H.C. Barley".] -- [Dec 1900].	H.C. Barley
			
5102	627	<b>Steamship - 'Cutch'</b> <b>Skagway - Waterfront scene</b> S.S. Cutch [Passengers and crew are posing on the ice encrusted deck of the Steamship "Cutch" docked alongside a Skagway wharf. Other piers and wharves are visible in the background. See also #5145 taken the same day.] [Bottom corner reads "Photo By Barley Skaguay".] -- 19 Feb 1900.	H.C. Barley
			

## YUKON ARCHIVES PHOTO CAPTION LIST

YA#	Orig#	Subject(s) and Description:	Photographer:
5103	2308	<b>Skagway - Waterfront scene</b> Pile Driving [View of a few men operating a pile driver on the edge of the wharf; on the water below a man in a rowboat watches. A WP&YR train is visible on the tracks between the wharf and the hillside.] [Bottom corner reads "H.C. Barley".] -- [Jul 1901].	H.C. Barley 
5104	141B	<b>Skagway - Wharf</b> [View of piles, a pier walkway, and wooden warehouses along the hillside.] -- [1898].	H.C. Barley 
5105	141C	<b>Skagway - Wharf</b> [View of piles and a pile driver preparing for the expansion of Moore's wharf along the rocky shore of the Skagway Bay.] -- [1898].	H.C. Barley 
5106	141D	<b>Skagway - Wharf</b> [View of piles, wooden warehouse, and a restaurant on the wharf. A pier and a few Skagway houses are faintly visible in the background.] -- [1898].	H.C. Barley 
5107	141E	<b>Skagway - Wharf</b> [View of a wooden warehouse and a pile of lumber, on the wharf with pile drivers in the background.] -- [1898].	H.C. Barley 
5108		<b>Skagway - Wharf</b> [View looking south of the buildings on the wharf along Skagway's hillside. A stack of lumber is in the foreground and piles in the water in the background.] -- [ca. 1900].	H.C. Barley 

## YUKON ARCHIVES PHOTO CAPTION LIST




YA#	Orig#	Subject(s) and Description:	Photographer:
5109		<b>Skagway - Wharf</b> [View of warehouses and restaurant on the wharf. Masts of boats are seen alongside.] -- [ca. 1900].	H.C. Barley 
5110		<b>Skagway - Wharf</b> [View of planking on the wharf and a warehouse on piles near the side of the hill.] -- [ca. 1900].	H.C. Barley 
5111	939	<b>Skagway - White Navy Saloon</b> <b>Skagway - Barley's Photograph Studio</b> <b>Skagway - Pill Box Drug Co.</b> [Exterior view of the saloon on the corner of Broadway and Fourth Avenue with a group of people standing in front. Next door is the Pill Box Drug Company while around the corner on Fourth Avenue is H.C. Barley's photograph studio.] [Bottom corner reads "H.C. Barley".] -- [1899].	H.C. Barley 
5112	2229	<b>Skagway - W.P.&amp;Y.R. - Administration building</b> <b>Skagway - W.P.&amp;Y.R. - Station</b> <b>W.P.&amp;Y.R. - Administration Building - Skagway</b> <b>W.P.&amp;Y.R. - Station - Skagway</b> White Pass & Yukon Offices Skagway [Exterior view of the two-storey building on Second Avenue near Broadway. Next door is the WP&YR depot.] [Bottom corner reads "H.C. Barley".] -- [1900].	H.C. Barley 

## YUKON ARCHIVES PHOTO CAPTION LIST

YA#	Orig#	Subject(s) and Description:	Photographer:
5113	1567	<b>Skagway - W.P.&amp;Y.R. - Coal bunkers</b> <b>W.P.&amp;Y.R. - Coal Bunker</b> <b>W.P.&amp;Y.R. - Train</b> <b>Skagway - W.P.&amp;Y.R.</b> [Close-up view of coal being loaded into a WP&YR train from the bunker at the north end of Skagway. Several men are standing on the train watching.] [Bottom corner reads "H.C. Barley Skaguay".] -- [Apr 1901].	H.C. Barley
5114	1568	<b>Skagway - W.P.&amp;Y.R. - Coal bunkers</b> <b>W.P.&amp;Y.R. - Coal Bunker</b> WP&YR Coal Bunker Skaguay [Long distant view of the WP&YR coal bunker and freight loading area at the north end of Skagway. In the foreground are piles of lumber waiting to be loaded upon the train under the bunker.] [Bottom corner reads "H.C. Barley Skaguay".] -- [Apr 1901].	H.C. Barley
5115	2271	<b>Skagway - W.P.&amp;Y.R. - Employee club</b> <b>Interior - Hall</b> [Interior view of the hall showing dance floor and bunting decorating the walls.] [Bottom corner reads "H.C. Barley Skaguay".] -- [Jan 1901].	H.C. Barley




## YUKON ARCHIVES PHOTO CAPTION LIST







YA#	Orig#	Subject(s) and Description:	Photographer:
5116	295	<b>Skagway - W.P.&amp;Y.R. - Station</b> <b>W.P.&amp;Y.R. - Station - Skagway</b> Freight Depot [Exterior view of the WP&YR ticket and freight office located between the railway tracks and the hillside in Skagway. Behind the tracks in the foreground is a loading platform piled high with bales of hay, sacks of grain, and some lumber.] [Additional information provided in 2020 by John Stutz, President of the Society for the Preservation of Carter Railroad Resources (SPCRR) in Freemont, California. (John Stutz has hiked the rail line from Skagway to Carcross and studied historic photographs of the WP&YR): Examining the immediate foreground suggests that this freight depot is located at the upper edge of the Skagway beach, roughly where the Skagway depot tracks now run. The beach has since been extensively filled, but it ran up to these tracks as late as 1976.] [Bottom corner reads "H.C. Barley".] -- 26 Sep 1898.	H.C. Barley 
5117	166	<b>Skagway - W.P.&amp;Y.R. - Tracks</b> [View of the newly laid WP&YR tracks running along the bluff at the north end of Skagway. Buildings are visible among the trees and stumps on either side of the tracks.] [Bottom corner reads "H.C. Barley".] -- [Aug 1898].	H.C. Barley 
5118	7	<b>Skagway - W.P.&amp;Y.R. - Workshop &amp; roundhouse</b> <b>W.P.&amp;Y.R. - Roundhouse</b> [View of WP&YR locomotive and coal car being turned around on the roundhouse as employees watch. The workshop, located at the north end of Skagway, is in the background.] [Bottom corner reads "H.C. Barley".] -- [1899].	H.C. Barley 








## YUKON ARCHIVES PHOTO CAPTION LIST

YA#	Orig#	Subject(s) and Description:	Photographer:
5119	51	<b>Skagway - W.P.&amp;Y.R. - Yard</b> Shops of the W.P.&Y.R.R. [View of tents, wooden buildings, and rail lines at the northern end of Skagway that comprise WP&YR's loading area, workshops and train yard.] [Bottom corner reads "H.C. Barley".] -- [1899].	H.C. Barley 
5120	A58	<b>Spruce Creek, B.C.</b> Looking up Spruce from 130 Below [View looking up Spruce Creek from Claim No. 130 Below showing water wheels and sluice boxes and many tents.] -- [1899].	H.C. Barley 
5121	841 ; Muirhead Bros No 75	<b>Spruce Creek, B.C. - Settlement</b>  Spruce [Winter scene of a man standing near stores and other buildings at Spruce Creek.] [Bottom corner reads "H.C. Barley".] -- [1899].	H.C. Barley 
5122	42	<b>Stageline</b> Royal Mail Stage [View of a Royal Mail horse-drawn sleigh loaded with passengers. Several water buckets are sitting in the snow in the foreground.] [Bottom corner reads "H.C. Barley Skaguay".] -- [1900].	H.C. Barley 






## YUKON ARCHIVES PHOTO CAPTION LIST

YA#	Orig#	Subject(s) and Description:	Photographer:
5123	044	<b>Stageline</b> [View of a Royal Mail horse-drawn sleigh loaded with passengers on the winter trail.] [Bottom corner reads "H.C. Barley Skaguay.".] -- [1900].	H.C. Barley 
5124	054	<b>Stageline</b> [View of a Royal Mail horse-drawn sleigh loaded with passengers bundled up for the winter weather.] [Bottom corner reads "H.C. Barley Skaguay.".] -- [1900].	H.C. Barley 
5125	055	<b>Stageline</b> [View of two Royal Mail horse-drawn sleigh loaded with passengers on the winter trail.] [Bottom corner reads "H.C. Barley Skaguay.".] -- [1900].	H.C. Barley 
5126	056	<b>Stageline</b> [View of a small horse-drawn sleigh loaded with two passengers.] [Bottom corner reads "H.C. Barley Skaguay.".] -- [1900].	H.C. Barley 
5127	059	<b>Stageline</b> [View of a horse-drawn Royal Mail sleigh loaded with passengers pausing in a stretch of timber along the winter trail.] [Bottom corner reads "H.C. Barley Skaguay.".] -- [1900].	H.C. Barley 
5128	060	<b>Stageline</b> [View of a horse-drawn Royal Mail sleigh loaded with passengers posing in a timbered section of the winter trail.] -- [1900].	H.C. Barley 






## YUKON ARCHIVES PHOTO CAPTION LIST

YA#	Orig#	Subject(s) and Description:	Photographer:
5129	061	<b>Stageline</b> [Distant view of a horse-drawn Royal Mail sleigh travelling through the snow-covered hills.] [Bottom corner reads "H.C. Barley Skaguay.".] -- [1900].	H.C. Barley 
5130	058	<b>Stageline</b> [View of a horse-drawn Royal Mail sleigh loaded with passengers pausing in a stretch timber along the winter trail.] -- [1900].	H.C. Barley 
5131	196	<b>Stampeders</b> A Jolly Good Fellow Was He [Portrait of a man with a gun slung over his shoulder holding a sheaf of grain as he stands on the steps of H.C. Barley's photograph studio on Fourth Avenue in Skagway.] [Bottom corner reads "H.C. Barley.".] -- [Aug 1898].	H.C. Barley 
5132	303	<b>Stampeders</b> Off for the Gold Diggings[Portrait of a bearded man with a pack on his back holding a gun as he stands on the steps of H.C. Barley's photograph studio on Fourth Avenue in Skagway.] [Bottom corner reads "H.C. Barley.".] -- [Oct 1898].	H.C. Barley 
5133	694	<b>Stampeders</b> <b>Pack train</b> Packing with Dogs [View of two men standing next to their three dogs carrying packs. In the background are a few small cabins.] -- [n.d.].	Callarman 

## YUKON ARCHIVES PHOTO CAPTION LIST

YA#	Orig#	Subject(s) and Description:	Photographer:
5134	0152	<b>Stampedeers Cabin</b> [A family group is posing in front of their cabin / tent (the tent roof is placed over a log cabin base) from which a Union Jack is hanging. A few other children and a dog are watching from the background.] [Bottom corner reads "H.C. Barley.".] -- [1899].	H.C. Barley 
5135	553	<b>Stampedeers</b> Stampedeers on a Move [A group of stampedeers posing with pickaxes, shovels, and axes rest in front of their campsite before moving on . A grindstone is prominent in the foreground.] -- [Aug 1899].	H.C. Barley 
5136	385	<b>Steamship</b> A Snap Shot on Lynn Canal [Broadside view of the front half of a steamship on Lynn Canal.] [Bottom corner reads "H.C. Barley.".] -- [Apr 1899].	H.C. Barley 
5137	901	<b>Steamship</b> [View of a small tugboat pulling a barge loaded with lumber.] -- [ca. 1900].	H.C. Barley 
5138	576	<b>Steamship - 'City of Seattle'</b> S.S. City of Seattle in Glacier Bay. - Muir Glacier [View of 'City of Seattle' in Glacier Bay with Muir Glacier in the background.] [Bottom corner reads "H.C. Barley.".] -- [1899].	H.C. Barley 






## YUKON ARCHIVES PHOTO CAPTION LIST

YA#	Orig#	Subject(s) and Description:	Photographer:
5139	23	<b>Steamship - 'Cottage City'</b> <b>Skagway - Steamships</b> S.S. Cottage City at Pacific Coast S.S. Co's Wharf Skagway Alaska [Broadside view of the 'Cottage City' docked along the Pacific Coast Steamship Company's wharf in Skagway.] [Bottom corner reads "H.C. Barley.".] -- [May 1899].	H.C. Barley 
5140	268	<b>Steamship - Crew</b> <b>Steamship - 'Discovery' - Crew</b> Crew of S.S. Discovery [View of the crew of the Steamship 'Discovery' posing around the pilot house and rigging on the ship.] [Bottom corner reads "H.C. Barley.".] -- Jun 1898.	H.C. Barley 
5141	593	<b>Steamship - Crew</b> <b>Steamship - 'City of Seattle' - Crew</b> [View of passengers and officers of the Steamship 'City of Seattle' posing for a group shot on the deck below the pilot house.] [Bottom corner reads "H.C. Barley.".] -- [1899].	H.C. Barley 
5142	911	<b>Steamship - Crew</b> [View of the kitchen staff posing in their white coats for a group photograph in the cooking area of the steamship.] -- [ca. 1900].	H.C. Barley 
5143		<b>Steamship - Crew</b> [View of the kitchen and dining room staff of a steamship posing for a group picture in the ships dining room.] -- [ca. 1900].	H.C. Barley 






## YUKON ARCHIVES PHOTO CAPTION LIST

YA#	Orig#	Subject(s) and Description:	Photographer:
5144	2432	<b>Steamship - Crew</b> [Steamship crew posing for a group picture in their uniforms in the interior of the ship.] -- [Aug 1902].	H.C. Barley 
5145	1525	<b>Steamship - 'Cutch' Skagway - Steamships</b> S.S. Cutch Coming into Port at Skagway [Broadside view of 'S.S. Cutch' coming into the Skagway port.] [Bottom corner reads "H.C. Barley. Skaguay.".] -- [Fall 1899].	H.C. Barley 
5146	2145	<b>Steamship - 'Cutch'</b> S.S. Cutch In Port at Skaguay [A close up view of the ice-encrusted bow of the 'Cutch' docked at Skagway with a few members of the crew posing on the deck. A dog is on the dock. Mountains are in the background. See also #5102 taken the same day.] [Bottom corner reads "Photo By Barley. Skaguay.".] -- 19 Feb 1900.	H.C. Barley 
5147	2222	<b>Steamship - 'Danube'</b> S.S. Danube Canadian Pacific Navigation Company [Broadside view of the Canadian Pacific Navigation Company's Steamship 'Danube'.] [Bottom corner reads "H.C. Barley. Skaguay.".] -- [Jul 1900].	H.C. Barley 
5148	300	<b>Steamship - 'Detroit'</b> [View of the small Steamship 'Detroit' entering the Skagway harbour. A small tug is partially visible in the foreground.] [Bottom corner reads "H.C. Barley.".] -- [Oct 1898].	H.C. Barley 

## YUKON ARCHIVES PHOTO CAPTION LIST






YA#	Orig#	Subject(s) and Description:	Photographer:
5149	302	<b>Steamship - 'Detroit'</b> [Broadside view of the 'Detroit' docking at Skagway. Passengers and crew pose on the deck and at the loading door.] [Bottom corner reads "H.C. Barley.".] -- [Oct 1898].	H.C. Barley 
5150	1508	<b>Steamship - 'Dirigo'</b> S.S. Dirigo in Skagway Bay [Close-up view of the Steamship 'Dirigo' with a few crew members on the deck in the Skagway harbour.] [Bottom corner reads "H.C. Barley.".] -- [Jul 1899].	H.C. Barley 
5151	476	<b>Steamship - 'Dirigo'</b> S.S. Dirigo. in Skaguay Bay [Broadside view of the 'Dirigo' leaving Skagway harbour with numerous passengers visible on the deck.] [Bottom corner reads "H.C. Barley.".] -- Jul 1899.	H.C. Barley 
5152	483	<b>Steamship - 'Dirigo'</b> S.S. Dirigo [Broadside view of the 'Dirigo' leaving Skagway harbour with numerous passengers visible on the deck.] [Bottom corner reads "H.C. Barley.".] -- [Jul 1899].	H.C. Barley 
5153	484	<b>Steamship - 'Dirigo'</b> S.S. Dirigo [Bow view of the 'Dirigo' entering the Skagway harbour.] [Bottom corner reads "H.C. Barley.".] -- Jul 1899.	H.C. Barley 

## YUKON ARCHIVES PHOTO CAPTION LIST






YA#	Orig#	Subject(s) and Description:	Photographer:
5154	485	<b>Steamship - 'Dirigo'</b> S.S. Dirigo in Skagway Bay [Close-up view of the 'Dirigo' in the Skagway harbour.] [Bottom corner reads "H.C. Barley.".] -- Jul 1899.	H.C. Barley 
5155	262	<b>Steamship - 'Discovery'</b> Passengers of the S.S. Discovery [Passengers posing for a group picture on the deck of the S.S. Discovery in front of the smokestack. Crates of animals and piles of lumber are in the foreground.] [Bottom corner reads "H.C. Barley.".] -- Jun 1898.	H.C. Barley 
5156	1571	<b>Steamship - 'Dolphin'</b> S.S. Dolphin in Skagway Harbor [View of the steamship entering the Skagway harbour.] [Bottom corner reads "Photo by Barley.".] -- [1901].	H.C. Barley 
5157	2400	<b>Steamship - 'Dolphin'</b> S.S. Dolphin A.S.S. Co. [Broadside view of Alaska Steamship Company's 'Dolphin'.] [Bottom corner reads "H.C. Barley. Skaguay.".] -- [1902].	H.C. Barley 
5158		<b>Steamship - 'Dolphin'</b> The Flyers Arriving at Skaguay - May 30 02. S.S. Seattle docked 5:32 Dolphin docked 5:27 [View of the S.S. 'Dolphin' in the Lynn Canal on its approach to Skagway, Alaska. The S.S. 'Seattle' is faintly visible in the background. Snow capped mountains in background.] -- 30 May 1902.	H.C. Barley 








## YUKON ARCHIVES PHOTO CAPTION LIST

YA#	Orig#	Subject(s) and Description:	Photographer:
5159	?	<b>Steamship - 'Farallon'</b> S.S. Farallon [Broadside view of the 'Farallon' with a few passengers on the deck.] [Bottom corner reads "H.C. Barley.".] -- [n.d.].	H.C. Barley 
5160	0162	<b>Steamship - 'Farallon'</b> S.S. Farallon [Broadside view of the 'Farallon' with passengers lining the deck.] [Bottom corner reads "H.C. Barley".] -- [ca. 1903].	H.C. Barley 
5161	2726	<b>Steamship - 'Farallon'</b> [Broadside view of the front half of the Steamship 'Farallon' with a few passengers on the decks.] [Bottom corner reads "Barley".] -- [ca. 1903].	H.C. Barley 
5162	2064	<b>Steamship - 'Flosie'</b> The Skagway - Juneau Flyer [View of the small Steamship 'Flosie', known as the Skagway-Juneau Flyer.] [Bottom corner reads "H.C. Barley.".] -- [Aug 1899].	H.C. Barley 
5163	2065	<b>Steamship - 'Flosie'</b> The Skagway - Juneau Flyer [Close-up view of the 'Flosie', known as the Skagway-Juneau Flyer, with passengers and crew lining the small deck.] [Bottom corner reads "H.C. Barley.".] -- [Aug 1899].	H.C. Barley 






## YUKON ARCHIVES PHOTO CAPTION LIST

YA#	Orig#	Subject(s) and Description:	Photographer:
5164	861	<b>Steamship - 'Hating'</b> S.S. Hating [Broadside view of the S.S. "Hating".] [Bottom corner reads "H.C. Barley.".] -- [ca. 1900].	H.C. Barley 
5165	1542	<b>Steamship - 'Humboldt'</b> S.S. Humboldt [Broadside view of the 'Humboldt' docked along one of the piers in the Skagway harbour.] [Bottom corner reads "H.C. Barley. Skaguay.".] -- [1900].	H.C. Barley 
5166	171	<b>Steamship - 'Humboldt'</b> [View of the 'Humboldt' with passengers and crew lining the deck.] [Bottom corner reads "Barley".] -- [ca. 1900].	H.C. Barley 
5167	361	<b>Steamship - Interior</b> [View of the elegantly decorated dining room in a steamship with the tables set in preparation for the next meal. The serving staff are standing in readiness around the edges of the room.] [Bottom corner reads "H.C. Barley.".] -- [Mar 1899].	H.C. Barley 
5168	864	<b>Steamship - 'Joan'</b> S.S. Joan [Broadside view of the S.S. 'Joan'.] [Bottom corner reads "H.C. Barley.".] -- [1900].	H.C. Barley 

## YUKON ARCHIVES PHOTO CAPTION LIST

YA#	Orig#	Subject(s) and Description:	Photographer:
5169	19	<b>Steamship - 'Orizaba'</b> <b>Skagway - Steamships</b> Pac. Coast S.S. Co's S.S. Orizaba at the Co's Wharf, Skagway [View of Pacific Coast Steamship Company's ship 'Orizaba' at the Skagway wharf.] [Bottom corner reads "H.C. Barley.".] -- [1899].	H.C. Barley 
5170	384	<b>Steamship - 'Orizaba'</b> The Orizaba Nearing Skagway [Broadside view of the S.S. 'Orizaba' entering Skagway harbour.] [Bottom corner reads "H.C. Barley.".] -- [May 1899].	H.C. Barley 
5171	412	<b>Steamship - Passengers</b> Our Atlin Party - Approaching Skagway [Passengers destined for Atlin pose for a group shot in front of the smokestack on a cluttered steamship deck.] [Bottom corner reads "H.C. Barley.".] -- 11 Apr 1899.	H.C. Barley 
5172	413	<b>Steamship - Passengers</b> Our Atlin Party Approaching Skagway [Passengers destined for Atlin pose for a group shot in front of the smokestack on a cluttered steamship deck.] [Bottom corner reads "H.C. Barley.".] -- 11 Apr 1899.	H.C. Barley 
5173	454	<b>Steamship - 'Pilgrim'</b> Military Excursion[View of the small Steamboat 'Pilgrim' docked alongside a barge with a long wooden shed on top. A large crowd is gathered on top of the shed watching a wooden pole being decorated with streamers. ] [Bottom corner reads "H.C. Barley.".] -- 11 Jun 1899.	H.C. Barley 






## YUKON ARCHIVES PHOTO CAPTION LIST

YA#	Orig#	Subject(s) and Description:	Photographer:
5174		<b>Steamship - 'Princess May'</b> [Broadside view of C.P.R.'s 'Princess May' being jacked off the rocks of Sentinel Island Reef.] -- 21 Aug 1910.	Callarman 
5175	891	<b>Steamship - 'Princess May'</b> C.P.R. SS. "Princess May" on Sentinel Island Reef [Bow view of C.P.R.'s Steamship 'Princess May' being jacked off the rocks of Sentinel Island Reef.] [Bottom corner reads "Callarman.".] -- 21 Aug 1910.	Callarman 
5176	893	<b>Steamship - 'Princess May'</b> C.P.R. SS. "Princess May" on Sentinel Island Reef, Alaska [Broadside view of C.P.R.'s 'Princess May' being jacked off the rocks of Sentinel Island Reef.] [Bottom corner reads "Callarman.".] -- 21 Aug 1910.	Callarman 
5177	782	<b>Steamship - 'Quadra'</b> <b>Skagway - Steamships</b> S.S. Quadra [View of the 'Quadra' in the Skagway harbour. Portions of the piers are visible in the background.] [Bottom corner reads "H.C. Barley. Skaguay.".] -- [1900].	H.C. Barley 
5178	2226	<b>Steamship - 'Quadra'</b> D.G.S. Quadra in Skagway Bay [Broadside view of the 'Quadra' in the Skagway harbour.] [Bottom corner reads "H.C. Barley. Skaguay.".] -- [Aug 1900].	H.C. Barley 

## YUKON ARCHIVES PHOTO CAPTION LIST

YA#	Orig#	Subject(s) and Description:	Photographer:
5179	362	<b>Steamship - 'Roan'</b> Trial Trip of the Torpedo Boat "Roan" [Broadside view of the torpedo boat 'Roan' on its trial run.] [Bottom corner reads "H.C. Barley.".] -- [Feb 1899].	H.C. Barley 
5180	348	<b>Steamship - 'Rosalie'</b> Ship's companions [Partial view of deck, rigging and life boats on the Steamship 'Rosalie' with sea gulls in the background.] [Bottom corner reads "H.C. Barley.".] -- [Nov 1898].	H.C. Barley 
5181	353	<b>Steamship - 'Rosalie'</b> On board the S.S. Rosalie [Three men pose near the railing on the Steamship 'Rosalie'.] [Bottom corner reads "H.C. Barley.".] -- [Nov 1898].	H.C. Barley 
5182	917	<b>Steamship - 'Spokane'</b> S.S. Spokane [Broadside view of the 'Spokane' leaving the Skagway harbour.] [Bottom corner reads "Barley".] -- [ca. 1900].	H.C. Barley 
5183	0169	<b>Steamship - 'Spokane'</b> S.S. Spokane [Broadside view of the 'Spokane'.] -- [ca. 1902].	H.C. Barley 
5184	1528	<b>Steamship - 'Tees'</b> [Broadside view of the Steamship 'Tees' departing from the Skagway harbour.] [Bottom corner reads "H.C. Barley Skaguay".] -- [Fall 1899].	H.C. Barley 



## YUKON ARCHIVES PHOTO CAPTION LIST

YA#	Orig#	Subject(s) and Description:	Photographer:
5185	1529	<b>Steamship - 'Tees'</b> [Broadside view of the Steamship 'Tees' leaving the Skagway harbour.] [Bottom corner reads "H.C. Barley. Skaguay.".] -- [Fall 1899].	H.C. Barley 
5186	2146	<b>Steamship - 'Tees'</b> S.S. Tees in Skagway Harbor [View of the 'Tees' with passengers lining her decks entering the Skagway harbour.] [Bottom corner reads "Photo By Barley Skaguay".] -- [Jan 1900].	H.C. Barley 
5187	2148	<b>Steamship - 'Tees'</b> S.S. Tees in Skaguay Harbor [Broadside view of the 'Tees' leaving Skagway harbour.] [Bottom corner reads "H.C. Barley Skaguay".] -- [Jan 1900].	H.C. Barley 
5188	2149	<b>Steamship - 'Tees'</b> S.S. Tees in Skaguay Harbor [View of the 'Tees' with crew and passengers on the deck leaving the Skagway harbour.] [Bottom corner reads "Photo By H.C. Barley Skaguay".] -- [Jan 1900].	H.C. Barley 
5189	2312	<b>Steamship - 'Victorian'</b> S.S. Victorian [View of Steamship 'Victorian' leaving Skagway harbour with a portion of one pier still visible in the background.] -- [Jul 1901].	H.C. Barley 

## YUKON ARCHIVES PHOTO CAPTION LIST





YA#	Orig#	Subject(s) and Description:	Photographer:
5190	1552	<b>Sternwheeler - 'Australian'</b> [View of 'Australian' with passengers crowding her decks at Carcross.] [Bottom corner reads "H.C. Barley. Skaguay.".] -- [Jul 1900].	H.C. Barley 
5191	2042	<b>Sternwheeler - 'Clifford Sifton'</b> A Lake Bennett Steamer [View of 'Clifford Sifton' docked along the shore of Lake Bennett.] -- [Jul 1899].	H.C. Barley 
5192		<b>Sternwheeler - 'Columbian'</b> SS Columbian [View of the 'Columbian' travelling down the river.] -- [ca. 1903].	H.C. Barley 
5193	2078	<b>Sternwheeler - Crew</b> <b>Sternwheeler - 'Bailey' - Crew</b> Officers of the S.S. Bailey [Officers and crew of the 'S.S. Bailey' pose for a group picture on the top deck of the sternwheeler near the stern.] [Bottom corner reads "H.C. Barley".] -- [Aug 1899].	H.C. Barley 
5194	2079	<b>Sternwheeler - Crew</b> <b>Sternwheeler - 'Bailey' - Crew</b> Officers on the S.S. Bailey [Officers and crew of the 'S.S. Bailey' pose for a group picture on the top deck of the sternwheeler near the stern.] [Bottom corner reads "H.C. Barley".] -- [Aug 1899].	H.C. Barley 

## YUKON ARCHIVES PHOTO CAPTION LIST







YA#	Orig#	Subject(s) and Description:	Photographer:
5195	2325	<b>Sternwheeler - 'Dawson'</b> [Bow view of 'Dawson' docked along the riverbank to load wood. Passengers line the deck to watch the activity.] [Bottom corner reads "H.C. Barley".] -- [ca. 1901].	H.C. Barley 
5196	609	<b>Sternwheeler - 'Flora'</b> A Yukon River Boat [View of B.L. & K.N Company's sternwheeler 'Flora' docked along the river bank next to a tent and a pile of supplies. Passengers and crew line the deck.] [Bottom corner reads "H.C. Barley.".] -- [1899].	H.C. Barley 
5197	610	<b>Sternwheeler - 'Flora'</b> A Yukon River Boat [View of B.L. & K.N Company's sternwheeler 'Flora' docked along the river bank next to a tent and a pile of supplies. Passengers and crew line the deck.] [Bottom corner reads "H.C. Barley.".] -- [1899].	H.C. Barley 
5198	2235	<b>Sternwheeler - 'Monarch'</b> [Broadside view of the 'Monarch' docked at the WP&YR wharf at Whitehorse.] -- [Sep 1900].	H.C. Barley 
5199	611	<b>Sternwheeler - 'Bailey'</b> "The Challenge" [View of 'S.S. Bailey' on the Fifty Mile River, taken from the sternwheeler with whom she is racing.] [Bottom corner reads "H.C. Barley".] -- [Aug 1899].	H.C. Barley 







## YUKON ARCHIVES PHOTO CAPTION LIST

YA#	Orig#	Subject(s) and Description:	Photographer:
5200	612	<b>Sternwheeler - 'Bailey'</b> In Close Pursuit [View of the 'S.S. Bailey' on the Fifty Mile River. In the foreground is the deck of the sternwheeler she is racing.] -- [Aug 1899].	H.C. Barley 
5201	2075	<b>Sternwheeler - 'Bailey'</b> A Scene on Fifty-Mile River [Bow view of 'S.S. Bailey' stopped to load wood on the Fifty Mile River. Passengers and crew line both decks.] [Bottom corner reads "H.C. Barley".] -- [Aug 1899].	H.C. Barley 
5202	2077	<b>Sternwheeler - 'Bailey'</b> Scene on Fifty-Mile River [View of 'S.S. Bailey' stopped at a wood camp along the Fifty Mile River.] [Bottom corner reads "H.C. Barley".] -- [Aug 1899].	H.C. Barley 
5203	2080	<b>Sternwheeler - 'Bailey'</b> A Steamboat Race on Fifty-Mile River. Accepting the Challenge [View of the 'S.S. Bailey' on the Fifty Mile River taken from the sternwheeler she is racing with.] [Bottom corner reads "H.C. Barley".] -- [Aug 1899].	H.C. Barley 
5204	2081	<b>Sternwheeler - 'Bailey'</b> A Race on Fifty-Mile River. "She was after us" [View of the 'S.S. Bailey' on the Fifty Mile River taken from the sternwheeler she is racing with.] [Bottom corner reads "H.C. Barley".] -- [Aug 1899].	H.C. Barley 






## YUKON ARCHIVES PHOTO CAPTION LIST

YA#	Orig#	Subject(s) and Description:	Photographer:
5205	2082	<b>Sternwheeler - 'Bailey'</b> A Race on Fifty-Mile River. Closing in at the Finish [View of the 'S.S. Bailey' on the Fifty Mile River, taken from the sternwheeler she is racing.] [Bottom corner reads "H.C. Barley".] -- [Aug 1899].	H.C. Barley 
5206	2213	<b>Sternwheeler - 'Bailey'</b> [View of 'S.S. Bailey' docked along the river to take on wood. Passengers pose on both decks of the sternwheeler.] [Bottom corner reads "H.C. Barley.".] -- [Jun 1900].	H.C. Barley 
5207	2200	<b>Sternwheeler - 'Torpedo Catcher'</b> The "Torpedo Catcher" on Lake Bennett [View of a small tug boat pushing lumber barges on Lake Bennett.] [Bottom corner reads "H.C. Barley Skaguay".] -- [Jun 1900].	H.C. Barley 
5208	2258	<b>Sternwheeler - 'Victorian'</b> [Broadside view of the 'Victorian' docked at the WP&YR wharf at Whitehorse.] -- [Oct 1900].	H.C. Barley 
5209	087	<b>Stewart River</b> [Panorama of the community from the snow-covered Yukon River.] [Bottom corner reads "H.C. Barley Skaguay".] -- [1900].	H.C. Barley 
5210	795	<b>Strawberries</b> Alaska Grown Strawberries [Still-life photograph of a bowl of Alaska grown strawberries next to a cut glass sugar bowl and a small china cream pitcher.] [Bottom corner reads "H.C. Barley Skaguay".] -- [n.d.].	Callarman 

## YUKON ARCHIVES PHOTO CAPTION LIST

YA#	Orig#	Subject(s) and Description:	Photographer:
5211	126	<b>Summit Lake - White Pass Trail</b> [View of a tent, a few boats (one in the process of being built) and a scattering of lumber on the shore of Summit Lake. The proposed route for the WP&YR railway lies along the edge of the lake.] [Bottom corner reads "H.C. Barley.".] -- [Aug 1898].	H.C. Barley 
5212	66	<b>Summit Lake - White Pass Trail</b> Summit Lake Sep.'99 [View of the lake with a few boats stacked on the shore. The proposed route for the WP&YR railway lies along the edge of the lake.] [Bottom corner reads "H.C. Barley".] -- Sep [1898].	H.C. Barley 
5213	242	<b>Summit Lake - White Pass Trail</b> <b>Stampeders</b> Summit Lake [Three stampeders stand in the foreground preparing to launch their freight laden boat down Summit Lake on the White Pass Trail. In the background is another group of stampeders with horses, boats and piles of freight.] [Bottom corner reads "H.C. Barley".] -- [Sep 1898].	H.C. Barley 
5214	562	<b>Taku Glacier</b> Taku Glacier [Four photographs showing the front face of Taku Glacier on the Lynn Canal as it sloughs off into the water.] [Bottom corner reads "Callarman".] -- [n.d.].	Callarman 





## YUKON ARCHIVES PHOTO CAPTION LIST

YA#	Orig#	Subject(s) and Description:	Photographer:
5215	576	<b>Taku Glacier</b> Taku Glacier [Four photographs showing the front face of Taku Glacier on the Lynn Canal as it sloughs off into the water.] [Bottom corner reads "Callarman".] -- [n.d.].	Callarman 
5216	633	<b>Taku Glacier</b> Taku Glacier [Four photographs showing the front face of Taku Glacier on the Lynn Canal as it sloughs off into the water.] [Bottom corner reads "Callarman".] -- [n.d.].	Callarman 
5217	697	<b>Taku Glacier</b> Taku Glacier [Four photographs showing the front face of Taku Glacier on the Lynn Canal as it sloughs off into the water.] [Bottom corner reads "Callarman".] -- [n.d.].	Callarman 
5218		<b>Taxidermy - Caribou head</b> Alaska Caribou Head Mounted by John Pugh, Skagway, Alaska [View of an Alaskan caribou head, mounted by John Pugh (a Skagway taxidermist), hung on the wall in a Skagway home. Partially visible in the foreground is a head-mount bear rug.] [Bottom corner reads "Callarman Photo".] -- [n.d.].	Callarman 
5219	570	<b>Totem poles - Sitka</b> Totem Sitka [Corner posts and House or Family totem pole of Chief Sonihab at Sitka, Alaska. Trees in background.] [Bottom corner reads "Callarman".] -- [n.d.].	Callarman 





## YUKON ARCHIVES PHOTO CAPTION LIST

YA#	Orig#	Subject(s) and Description:	Photographer:
5220	614	<b>Treadwell Mines</b> Treadwell's, D.I. [Panorama from the water of the buildings, both residential and mining, of Treadwell Mines on Douglas Island.] [Bottom corner reads "Callarman".] -- [n.d.].	Callarman 
5221	584	<b>Treadwell Mines - 'Glory Hole'</b> Glory Hole. Treadwell Mines. [View of the mining trench ('Glory Hole') behind the buildings belonging to Treadwell Mines on Douglas Island.] [Bottom corner reads "H.C. Barley.".] -- [1899].	H.C. Barley 
5222	585	<b>Treadwell Mines - 'Glory Hole'</b> Glory Hole - Treadwell Mines [View of the mining trench ('Glory Hole') behind the buildings belonging to Treadwell Mines on Douglas Island.] [Bottom corner reads "H.C. Barley.".] -- [1899].	H.C. Barley 
5223	594	<b>Treadwell Mines - Gold Gold</b> ½ Ton Gold - Treadwell's [Display of gold bricks (1/2 ton) valued at \$234,000.00 representing one month's output from Treadwell Mines.] [Bottom corner reads "Callarman".] -- [n.d.].	Callarman 
5224	632	<b>Treadwell Mines - Mill Interior - Mill</b> "300" Mill Treadwell [An employee in the interior of the "300" mill at Treadwell Mines on Douglas Island.] [Bottom corner reads "Callarman".] -- [n.d.].	Callarman 






## YUKON ARCHIVES PHOTO CAPTION LIST

YA#	Orig#	Subject(s) and Description:	Photographer:
5225		<b>Vancouver, B.C. - Thomas Dunn &amp; Co. Store Stampede</b> <b>Vancouver, B.C. - Street scene</b> Thos Dunn, prominent citizen, Alderman, Vancouver and Dawson [View of the exterior of Thomas Dunn & Co. Ltd. Lby. hardware store in Vancouver, B.C. There is a large banner across the front of the store advertising it as the "Headquarters for Klondike Supplies". A sign in the store promotes Sherwin - Williams Paint. A large group of men, a woman, and a boy are standing on the sidewalk in front of the store; those identified are George Hunter, Phillips, and Alex Mitchell. Above the store is a dentist office.] -- 1898.	H.C. Barley
			
5226		<b>W.P.&amp;Y.R. - Accident</b> [Distant view of the WP&YR railway bridge over the Skagway River, Alaska. High water has knocked out some of the bridge supports. Photographs 82/298 #5226 to 82/298 #5233 taken at the same event.] -- [190-?].	H.C. Barley
			
5227		<b>W.P.&amp;Y.R. - Accident</b> [View of the WP&YR railway bridge over the Skagway River, Alaska. High water has knocked out some of the bridge supports. Sandbags are along the riverbank. Photographs 82/298 #5226 to 82/298 #5233 taken at the same event.] -- [190-?].	H.C. Barley
			
5228		<b>W.P.&amp;Y.R. - Accident</b> [View of the WP&YR railway bridge over the Skagway River, Alaska. High water has knocked out some of the bridge supports. A portion of a train car is just visible. Photographs 82/298 #5226 to 82/298 #5233 taken at the same event.] -- [190-?].	H.C. Barley
			

## YUKON ARCHIVES PHOTO CAPTION LIST




YA#	Orig#	Subject(s) and Description:	Photographer:
5229		<b>W.P.&amp;Y.R. - Accident</b> [View of the WP&YR railway bridge over the Skagway River, Alaska. High water has knocked out some of the bridge supports. People are gathered near a train car in the background. Photographs 82/298 #5226 to 82/298 #5233 taken at the same event.] -- [190-?].	H.C. Barley 
5230		<b>W.P.&amp;Y.R. - Accident</b> [View of the WP&YR railway bridge over the Skagway River, Alaska. High water has knocked out some of the bridge supports. A man with an axe is on the sagging section of the bridge. Photographs 82/298 #5226 to 82/298 #5233 taken at the same event.] -- [190-?].	H.C. Barley 
5231		<b>W.P.&amp;Y.R. - Accident</b> [View of the WP&YR railway bridge over the Skagway River, Alaska. High water has knocked out some of the bridge supports. Two men are on one side of the bridge. Another man is walking across the bridge carrying luggage. Photographs 82/298 #5226 to 82/298 #5233 taken at the same event.] -- [190-?].	H.C. Barley 
5232		<b>W.P.&amp;Y.R. - Accident</b> [View of the WP&YR railway bridge over the Skagway River, Alaska. High water has knocked out some of the bridge supports. Three men are Standing on the riverbank. Two other men are carrying luggage. Photographs 82/298 #5226 to 82/298 #5233 taken at the same event.] -- [190-?].	H.C. Barley 

## YUKON ARCHIVES PHOTO CAPTION LIST

YA#	Orig#	Subject(s) and Description:	Photographer:
5233		<b>W.P.&amp;Y.R. - Accident</b> [View of the WP&YR railway bridge over the Skagway River, Alaska. High water has knocked out some of the bridge supports. Passengers can be seen carrying their luggage over the sagging section of the bridge. Photographs 82/298 #5226 to 82/298 #5233 taken at the same event.] -- [190-?].	H.C. Barley 
5234		<b>W.P.&amp;Y.R. - Accident</b> [View of the WP&YR railway bridge over the Skagway River, Alaska. High water has knocked out some of the bridge supports. Two people are standing on the bridge. Photographs 82/298 #5234 to 82/298 #5235 taken at the same event.] -- [190-?].	H.C. Barley 
5235		<b>W.P.&amp;Y.R. - Accident</b> [View of the WP&YR railway bridge over the Skagway River, Alaska. High water has knocked out some of the bridge supports. Photographs 82/298 #5234 to 82/298 #5235 taken at the same event.] -- [190-?].	H.C. Barley 
5236		<b>W.P.&amp;Y.R. - Accident</b> [View of shattered W.P.&Y.R. boxcars in situ that were derailed because of a rock slide over the tracks. Includes boxcar #598. Photographs 82/298 #5236 to 82/298 #5240 taken at the same time.] -- [190-?].	H.C. Barley 
5237		<b>W.P.&amp;Y.R. - Accident</b> [View of shattered W.P.&Y.R. boxcars in situ that were derailed because of a rock slide over the tracks. Includes boxcar #598. People are gathered around a train car in the background. Photographs 82/298 #5236 to 82/298 #5240 taken at the same time.] -- [190-?].	H.C. Barley 



## YUKON ARCHIVES PHOTO CAPTION LIST

YA#	Orig#	Subject(s) and Description:	Photographer:
5238		<b>W.P.&amp;Y.R. - Accident</b> [View of shattered W.P&Y.R. boxcars in situ that were derailed because of a rock slide over the tracks. Incudes boxcar #598. Photographs 82/298 #5236 to 82/298 #5240 taken at the same time.] -- [190-?].	H.C. Barley 
5239		<b>W.P.&amp;Y.R. - Accident</b> [View of shattered W.P&Y.R. boxcars in situ that were derailed because of a rock slide over the tracks. Incudes boxcar #598. Photographs 82/298 #5236 to 82/298 #5240 taken at the same time.] -- [190-?].	H.C. Barley 
5240		<b>W.P.&amp;Y.R. - Accident</b> [View of shattered W.P&Y.R. boxcar pieces in situ after being derailed because of a rock slide over the tracks. Photograph blurry. Photographs 82/298 #5236 to 82/298 #5240 taken at the same time.] -- [190-?].	H.C. Barley 

## YUKON ARCHIVES PHOTO CAPTION LIST

YA#	Orig#	Subject(s) and Description:	Photographer:
5241		<p><b>W.P.&amp;Y.R. - Accident</b></p> <p>[Officials inspecting WP&amp;YR railway tracks after supporting trestles have collapsed on a cliff face.]</p> <p>[Additional information provided in 2020 by John Stutz, President of the Society for the Preservation of Carter Railroad Resources (SPCRR) in Freemont, California. (John Stutz has hiked the rail line from Skagway to Carcross and studied historic photographs of the WP&amp;YR): Photographs 82/298 #5241 to 82/298 #5245 record the accident to Bridge 7-C, then a 5-span steel trestle of 180', when a large rock falling from the adjacent cliff knocked out the northern trestle bent (support), dropping the two northernmost spans to the river. The gap was filled with a temporary timber trestle. In the late 1960s, the timber trestle was replaced with a single 72' steel span, fitted with a unique fender on the uphill side intended to deflect future rock falls.]</p> <p>[Additional information provided by John Stutz: In railroad trestle bridge nomenclature, a "bent" is a set of posts and bracing that supports adjacent sections of the trestle. In steel trestle applications, a "bent" is typically a set of two posts tied together by horizontal and diagonal bracing that is aligned transverse to the bridge's center-line. Two bents, tied by horizontal and diagonal bracing parallel to the bridge's center-line, form a 'tower'. WP&amp;Y bridge 7-C originally consisted of five 36' girders, supported by a central tower and two adjacent bents. When the northern bent was knocked out, both of the supported girders fell.] -- [n.d.].</p>	H.C. Barley



## YUKON ARCHIVES PHOTO CAPTION LIST

YA#	Orig#	Subject(s) and Description:	Photographer:
5242		<p><b>W.P.&amp;Y.R. - Accident</b></p> <p>[A section of WP&amp;YR railway tracks after supporting trestles have collapsed on a cliff face.]</p> <p>[Additional information provided in 2020 by John Stutz, President of the Society for the Preservation of Carter Railroad Resources (SPCRR) in Freemont, California. (John Stutz has hiked the rail line from Skagway to Carcross and studied historic photographs of the WP&amp;YR): Photographs 82/298 #5241 to 82/298 #5245 record the accident to Bridge 7-C, then a 5-span steel trestle of 180', when a large rock falling from the adjacent cliff knocked out the northern trestle bent (support), dropping the two northernmost spans to the river. The gap was filled with a temporary timber trestle. In the late 1960s, the timber trestle was replaced with a single 72' steel span, fitted with a unique fender on the uphill side intended to deflect future rock falls.]</p> <p>[Additional information provided by John Stutz: In railroad trestle bridge nomenclature, a "bent" is a set of posts and bracing that supports adjacent sections of the trestle. In steel trestle applications, a "bent" is typically a set of two posts tied together by horizontal and diagonal bracing that is aligned transverse to the bridge's center-line. Two bents, tied by horizontal and diagonal bracing parallel to the bridge's center-line, form a 'tower'. WP&amp;Y bridge 7-C originally consisted of five 36' girders, supported by a central tower and two adjacent bents. When the northern bent was knocked out, both of the supported girders fell.] -- [n.d.].</p>	H.C. Barley



## YUKON ARCHIVES PHOTO CAPTION LIST

YA#	Orig#	Subject(s) and Description:	Photographer:
5243		<p><b>W.P.&amp;Y.R. - Accident</b></p> <p>[A section of WP&amp;YR railway tracks after supporting trestles have collapsed on a cliff face.]</p> <p>[Additional information provided in 2020 by John Stutz, President of the Society for the Preservation of Carter Railroad Resources (SPCRR) in Freemont, California. (John Stutz has hiked the rail line from Skagway to Carcross and studied historic photographs of the WP&amp;YR): Photographs 82/298 #5241 to 82/298 #5245 record the accident to Bridge 7-C, then a 5-span steel trestle of 180', when a large rock falling from the adjacent cliff knocked out the northern trestle bent (support), dropping the two northernmost spans to the river. The gap was filled with a temporary timber trestle. In the late 1960s, the timber trestle was replaced with a single 72' steel span, fitted with a unique fender on the uphill side intended to deflect future rock falls.]</p> <p>[Additional information provided by John Stutz: In railroad trestle bridge nomenclature, a "bent" is a set of posts and bracing that supports adjacent sections of the trestle. In steel trestle applications, a "bent" is typically a set of two posts tied together by horizontal and diagonal bracing that is aligned transverse to the bridge's center-line. Two bents, tied by horizontal and diagonal bracing parallel to the bridge's center-line, form a 'tower'. WP&amp;Y bridge 7-C originally consisted of five 36' girders, supported by a central tower and two adjacent bents. When the northern bent was knocked out, both of the supported girders fell.] -- [n.d.].</p>	H.C. Barley



## YUKON ARCHIVES PHOTO CAPTION LIST





YA#	Orig#	Subject(s) and Description:	Photographer:
5244		<p><b>W.P.&amp;Y.R. - Accident</b></p> <p>[WP&amp;YR railway track supports after falling from a trestle. A man is sitting on one of the crumbled girders.]</p> <p>[Additional information provided in 2020 by John Stutz, President of the Society for the Preservation of Carter Railroad Resources (SPCRR) in Freemont, California. (John Stutz has hiked the rail line from Skagway to Carcross and studied historic photographs of the WP&amp;YR): Photographs 82/298 #5241 to 82/298 #5245 record the accident to Bridge 7-C, then a 5-span steel trestle of 180', when a large rock falling from the adjacent cliff knocked out the northern trestle bent (support), dropping the two northernmost spans to the river. The gap was filled with a temporary timber trestle. In the late 1960s, the timber trestle was replaced with a single 72' steel span, fitted with a unique fender on the uphill side intended to deflect future rock falls.]</p> <p>[Additional information provided by John Stutz: In railroad trestle bridge nomenclature, a "bent" is a set of posts and bracing that supports adjacent sections of the trestle. In steel trestle applications, a "bent" is typically a set of two posts tied together by horizontal and diagonal bracing that is aligned transverse to the bridge's center-line. Two bents, tied by horizontal and diagonal bracing parallel to the bridge's center-line, form a 'tower'. WP&amp;Y bridge 7-C originally consisted of five 36' girders, supported by a central tower and two adjacent bents. When the northern bent was knocked out, both of the supported girders fell.] -- [n.d.].</p>	H.C. Barley







## YUKON ARCHIVES PHOTO CAPTION LIST

YA#	Orig#	Subject(s) and Description:	Photographer:
5245		<p><b>W.P.&amp;Y.R. - Accident</b></p> <p>[WP&amp;YR railway track support (crumbled girder) after falling from a trestle.]</p> <p>[Additional information provided in 2020 by John Stutz, President of the Society for the Preservation of Carter Railroad Resources (SPCRR) in Freemont, California. (John Stutz has hiked the rail line from Skagway to Carcross and studied historic photographs of the WP&amp;YR): Photographs 82/298 #5241 to 82/298 #5245 record the accident to Bridge 7-C, then a 5-span steel trestle of 180', when a large rock falling from the adjacent cliff knocked out the northern trestle bent (support), dropping the two northernmost spans to the river. The gap was filled with a temporary timber trestle. In the late 1960s, the timber trestle was replaced with a single 72' steel span, fitted with a unique fender on the uphill side intended to deflect future rock falls.]</p> <p>[Additional information provided by John Stutz: In railroad trestle bridge nomenclature, a "bent" is a set of posts and bracing that supports adjacent sections of the trestle. In steel trestle applications, a "bent" is typically a set of two posts tied together by horizontal and diagonal bracing that is aligned transverse to the bridge's center-line. Two bents, tied by horizontal and diagonal bracing parallel to the bridge's center-line, form a 'tower'. WP&amp;Y bridge 7-C originally consisted of five 36' girders, supported by a central tower and two adjacent bents. When the northern bent was knocked out, both of the supported girders fell.] -- [n.d.].</p>	H.C. Barley
5246		<p><b>W.P.&amp;Y.R. - Construction</b></p> <p>[Long distant view from across the valley of a cloud of dust and smoke from a blast above a rocky face. Two railway bridges are visible on the railway route.] -- [n.d.].</p>	H.C. Barley
5247	149	<p><b>W.P.&amp;Y.R. - Construction</b></p> <p>Blasting</p> <p>[A few workmen with wheelbarrows sit on the completed section of the grade as the cloud of dust from a blast appears in the background from around a curve on the grade.]</p> <p>[Bottom corner reads "H.C. Barley.".] -- [Aug 1898].</p>	H.C. Barley

## YUKON ARCHIVES PHOTO CAPTION LIST





YA#	Orig#	Subject(s) and Description:	Photographer:
5248	82	<b>W.P.&amp;Y.R. - Construction</b> Blasting Near the Summit [Long distant view of the cloud of rock and dust caused by a blast set off near the summit. A photographer is partially visible in the upper foreground.] [Bottom corner reads "H.C. Barley.".] -- 2 Sep 1898.	H.C. Barley 
5249	71	<b>W.P.&amp;Y.R. - Summit Cliff</b> <b>W.P.&amp;Y.R. - Construction</b> Summit Cliff After Being Blast Down [Scenic view of Summit Cliff after blasting showing the sheared-off rocks at the base of the cliff.] [Bottom corner reads "H.C. Barley.".] -- [Sep 1898].	H.C. Barley 
5250	81	<b>W.P.&amp;Y.R. - Summit Cliff</b> <b>W.P.&amp;Y.R. - Construction</b> Summit Cliff Before the Blasting [Scenic view of Summit Cliff prior to blasting to prepare for the railway grade.] [Bottom corner reads "H.C. Barley.".] -- [Aug 1898].	H.C. Barley 
5251	212	<b>W.P.&amp;Y.R. - Summit Cliff</b> <b>W.P.&amp;Y.R. - Construction</b> Summit Cliff - Before the Blast [Close-up view of Summit Cliff prior to the blasting used to prepare a grade for the WP&YR railway.] [Bottom corner reads "H.C. Barley.".] -- [Sep 1898].	H.C. Barley 

## YUKON ARCHIVES PHOTO CAPTION LIST





YA#	Orig#	Subject(s) and Description:	Photographer:
5252	391	<b>W.P.&amp;Y.R. - Bridge Tunnel - W.P.&amp;Y.R.</b> The Tunnel [View of the large timber trestle bridge supporting the WP&YR tracks in front of the tunnel on Tunnel Mountain. Mouth of the tunnel is visible.] [Bottom corner reads "H.C. Barley.".] -- [May 1899].	H.C. Barley 
5253	2294	<b>W.P.&amp;Y.R. - Bridge</b> Along the Cliff W.P.&Y.R. [View from below of a short timber trestle bridge supporting the WP&YR railway tracks along the edge of the cliff.] [Bottom corner reads "H.C. Barley Skaguay.".] -- [Aug 1899].	H.C. Barley 
5254	1573	<b>W.P.&amp;Y.R. - Bridge</b> Steele Arch Over White Pass Cañon [Winter scene of a train stopped in the middle of the steel cantilever bridge spanning Dead Horse Gulch. The roundhouse is almost completely covered with snow.] [Bottom corner reads "Photo by Barley Skaguay.".] -- [Apr 1901].	H.C. Barley 
5255	869	<b>W.P.&amp;Y.R. - Bridge</b> Steel Arch Over White Pass Cañon [Clear view of the steel cantilever bridge spanning Dead Horse Gulch with a covered roundhouse sitting on top of the timber trestle bridge leading to the steel bridge.] [Bottom corner reads "H.C. Barley.".] -- [1902].	H.C. Barley 








## YUKON ARCHIVES PHOTO CAPTION LIST

YA#	Orig#	Subject(s) and Description:	Photographer:
5256	887	<b>W.P.&amp;Y.R. - Bridge</b> Steel Bridge, W.P.&Y.R. [View of the steel cantilever bridge spanning Dead Horse Gulch with the covered roundhouse in the background. Snow fences are set up on the hills behind the bridge; three men are standing on the edge of the cliff in the foreground.] -- [1904].	Callarman 
5257	104	<b>W.P.&amp;Y.R. - Bridge</b> <b>Skagway bridges</b> [View of two bridges spanning the Skagway River at the northern end of the community. The closer one has three sets of timber trusses and seems designed for wagon travel; the one in the background is the WP&YR railway bridge.] -- [Aug 1898].	H.C. Barley 
5258	1551	<b>W.P.&amp;Y.R. - Ceremony - Carcross</b> <b>Carcross - W.P.&amp;Y.R. - Ceremony</b> Driving the Last Spike in the W.P.&Y.R. at Caribou [A huge crowd of spectators watches as the last spike is driven in, signifying the completion of the WP&YR tracks from Skagway to Whitehorse. In the background is a King's Mill sign and the swing bridge.] [Bottom corner reads "H.C. Barley Skaguay".] -- 29 Jul 1900.	H.C. Barley 
5259	287	<b>W.P.&amp;Y.R. - Ceremony - Meadows, B.C.</b> <b>Meadows, B.C. - W.P.&amp;Y.R. ceremony</b> Turning the First Canadian Sod for the Railroad at the Meadows [A group of dignitaries (possibly including Mr. Justice Dugas and Inspector Cartwright) are turning the first Canadian sod for the WP&YR railway construction at Meadows, B.C. next to a small creek.] [Bottom corner reads "H.C. Barley.".] -- 4 Oct 1898.	H.C. Barley 






## YUKON ARCHIVES PHOTO CAPTION LIST

YA#	Orig#	Subject(s) and Description:	Photographer:
5260	288	<b>W.P.&amp;Y.R. - Ceremony - Meadows, B.C.</b> <b>Meadows, B.C. - W.P.&amp;Y.R. ceremony</b> Turning the First Canadian Sod for the Railroad at the Meadows B.C. [A close-up view of a group of dignitaries (possibly including Mr. Justice Dugas and Inspector Cartwright) are turning the first Canadian sod for the WP&YR railway construction at Meadows, B.C.] [Bottom corner reads "H.C. Barley.".] -- 4 Oct 1898.	H.C. Barley 
5261	291	<b>W.P.&amp;Y.R. - Ceremony - Meadows, B.C.</b> <b>Meadows, B.C. - W.P.&amp;Y.R. ceremony</b> The Officials Who Turned the First Canadian Sod for the R.R. - The Meadows B.C. [A close-up view of a group of the officials (possibly including Mr. Justice Dugas and Inspector Cartwright) who are turned the first Canadian sod for the WP&YR railway construction at Meadows, B.C.] [Bottom corner reads "H.C. Barley.".] -- 4 Oct 1898.	H.C. Barley 
5262	107	<b>W.P.&amp;Y.R. - Construction</b> [View of WP&YR labourers laying track in the flat, rocky river valley near Skagway. A tent camp is visible in the background.] [Bottom corner reads "H.C. Barley.".] -- [Aug 1898].	H.C. Barley 
5263	108	<b>W.P.&amp;Y.R. - Construction</b> [View of a group of WP&YR officials checking the proposed railway grade at Rocky Point. In the background are mountains and the east fork of the Skagway River, while visible in the foreground are cut timber and boulders from either a landslide or recent blasting.] [Bottom corner reads "H.C. Barley.".] -- [Aug 1898].	H.C. Barley 






## YUKON ARCHIVES PHOTO CAPTION LIST

YA#	Orig#	Subject(s) and Description:	Photographer:
5264	109	<b>W.P.&amp;Y.R. - Construction</b> [View of a group of WP&YR officials checking the proposed railway grade at Rocky Point. In the background are mountains and the east fork of the Skagway River, while visible in the foreground are cut timber and boulders from either a landslide or recent blasting.] [Bottom corner reads "H.C. Barley.".] -- [Aug 1898].	H.C. Barley 
5265	110	<b>W.P.&amp;Y.R. - Construction</b> Midnight on the Grade [View of WP&YR labourers clearing boulders with shovels and sledge hammers from the proposed grade at midnight.] [Bottom corner reads "H.C. Barley.".] -- [Aug 1898].	H.C. Barley 
5266	111	<b>W.P.&amp;Y.R. - Construction</b> Midnight on the grade [View of a group of WP&YR labourers busy at work with pick axes, sledge hammers and shovels clearing the grade of boulders. A team of horses in the foreground and a jerry-rigged hoist in the background are used to remove the larger obstacles.] [Bottom corner reads "H.C. Barley.".] -- [Aug 1898].	H.C. Barley 
5267	112	<b>W.P.&amp;Y.R. - Construction</b> [View of WP&YR labourers and horse teams removing large rocks from the grade.] [Bottom corner reads "H.C. Barley.".] -- [Aug 1898].	H.C. Barley 
5268	131	<b>W.P.&amp;Y.R. - Construction</b> [View of a large group of WP&YR labourers standing on a flat section of a vertical cliff where they have been clearing boulders to make a grade for the railway tracks.] [Bottom corner reads "H.C. Barley.".] -- [Aug 1898].	H.C. Barley 





## YUKON ARCHIVES PHOTO CAPTION LIST

YA#	Orig#	Subject(s) and Description:	Photographer:
5269	132	<b>W.P.&amp;Y.R. - Construction</b> Nearing Completion, Rocky Point [View of a WP&YR work crew and a team of horses in front of a hoist finishing the grade near Rocky Point. Three men are standing on a platform higher up on the cliff.] [Bottom corner reads "H.C. Barley.".] -- [Aug 1898].	H.C. Barley 
5270	133	<b>W.P.&amp;Y.R. - Construction</b> Removing Rock After a Blast [Distant view of a WP&YR construction work crew on a rocky cliff removing rock from the grade after a blast.] [Bottom corner reads "H.C. Barley.".] -- [Aug 1898].	H.C. Barley 
5271	135	<b>W.P.&amp;Y.R. - Construction</b> [A WP&YR construction work crew pulling a rock sled in the foreground while other workers use a hoist in the background to remove boulders from the grade.] [Bottom corner reads "H.C. Barley.".] -- [Aug 1898].	H.C. Barley 
5272	146	<b>W.P.&amp;Y.R. - Construction</b> Drilling [Close-up view of a WP&YR work crew using sledge hammers to pound a metal spike into a rock face in order to drill a hole for a blast charge.] [Bottom corner reads "H.C. Barley.".] -- [Aug 1898].	H.C. Barley 
5273	147	<b>W.P.&amp;Y.R. - Construction</b> <b>Brackett's Wagon Road - White Pass Trail</b> Wagon Road, After a Blast [View of a large WP&YR construction crew removing boulders from the result of a blast, a huge slide of dirt and rocks partially covering Brackett's wagon road.] [Bottom corner reads "H.C. Barley.".] -- [Aug 1898].	H.C. Barley 





## YUKON ARCHIVES PHOTO CAPTION LIST

YA#	Orig#	Subject(s) and Description:	Photographer:
5274	148	<b>W.P.&amp;Y.R. - Construction</b> An Obstacle on the Grade [View of a WP&YR work crew manually removing small rocks before coping with a huge boulder blocking the grade.] [Bottom corner reads "H.C. Barley.".] -- [Aug 1898].	H.C. Barley 
5275	151	<b>W.P.&amp;Y.R. - Construction</b> [Three WP&YR employees supervise from above work crews removing boulder from the grade after a blast as other workers construct a big log trestle.] [Bottom corner reads "H.C. Barley.".] -- [Aug 1898].	H.C. Barley 
5276	199	<b>W.P.&amp;Y.R. - Construction</b> Cutting Brush on Grade [View of a WP&YR work crew cutting brush from a hillside on the proposed railway grade.] [Bottom corner reads "H.C. Barley.".] -- [Aug 1898].	H.C. Barley 
5277	202	<b>W.P.&amp;Y.R. - Construction</b> Laying Rock for the Roadbed [View of WP&YR crew laying rock for the railway roadbed.] [Bottom corner reads "H.C. Barley.".] -- [Aug 1898].	H.C. Barley 
5278	204	<b>W.P.&amp;Y.R. - Construction</b> Trestle No. 1 Porcupine Point [View from below of the partially constructed timber trestle bridge along the rocky edge of Porcupine Point. A hoist is visible on top of the uncompleted span.] [Bottom corner reads "H.C. Barley.".] -- [Aug 1898].	H.C. Barley 





## YUKON ARCHIVES PHOTO CAPTION LIST

YA#	Orig#	Subject(s) and Description:	Photographer:
5279		<b>W.P.&amp;Y.R. - Construction</b> Cutting the Grade on Tunnel Mountain [View of a WP&YR work crew using ropes to support themselves on the steep face of Tunnel Mountain as they cut the railway grade.] [Bottom corner reads "H.C. Barley.".] -- [Sep 1898].	H.C. Barley 
5280	209	<b>W.P.&amp;Y.R. - Construction</b> Removing the Work of a Blast [View of a large group of WP&YR workers removing rock and rubble caused by a blast from the railway grade.] [Bottom corner reads "H.C. Barley".] -- [Sep 1898].	H.C. Barley 
5281	210	<b>W.P.&amp;Y.R. - Construction</b> Trestle at Porcupine Point - White Pass Route [Partial view of the small timber trestle along the rocky edge of Porcupine Point under construction. A hoist is visible on the uncompleted span. Two men are sitting on a rocky promontory in the background.] [Bottom corner reads "H.C. Barley.".] -- [Sep 1898].	H.C. Barley 
5282	211	<b>W.P.&amp;Y.R. - Construction</b> Trestle near Camp Four [View of a WP&YR work crew posing on a wooden trestle under construction near Camp Four.] [Bottom corner reads "H.C. Barley.".] [For further info, see expanded caption for same photograph at 2008/31 #61.] -- [Sep 1898].	H.C. Barley 

## YUKON ARCHIVES PHOTO CAPTION LIST






YA#	Orig#	Subject(s) and Description:	Photographer:
5283	222	<b>W.P.&amp;Y.R. - Construction</b> Cutting Grade on Tunnel Mountain near White Pass [Close-up view of WP&YR workers using ropes to support themselves on the steep face of Tunnel Mountain near White Pass as they cut the railway grade.] [Bottom corner reads "H.C. Barley.".] -- [Sep 1898].	H.C. Barley 
5284	236	<b>W.P.&amp;Y.R. - Construction</b> Rock Workers on Tunnel Mt. (Fisk's Cut) [Close-up view of WP&YR labourers clearing and breaking rock for the railway grade on the steep face of Tunnel Mountain at what was known as 'Fisk's Cut'.] [Bottom corner reads "H.C. Barley.".] -- [Sep 1898].	H.C. Barley 
5285	237	<b>W.P.&amp;Y.R. - Construction</b> Judson's Friend [View of two men with sledge hammers standing on a steep rock face in the background while a few workers in the foreground are in the process of carting blasting supplies up to them.] [Bottom corner reads "H.C. Barley.".] -- [Sep 1898].	H.C. Barley 
5286	238	<b>W.P.&amp;Y.R. - Construction</b> Putting in a Charge [Close-up view of WP&YR workers putting in a blasting charge.] [Bottom corner reads "H.C. Barley.".] -- [Sep 1898].	H.C. Barley 

## YUKON ARCHIVES PHOTO CAPTION LIST






YA#	Orig#	Subject(s) and Description:	Photographer:
5287	244	<b>W.P.&amp;Y.R. - Construction</b> <b>W.P.&amp;Y.R. - Summit Cliff</b> Putting in the Charge - Summit Cliff [View of a long line of WP&YR workers carrying blasting supplies as they climb up a chimney-like structure in the rock face at Summit Cliff in order to put in the charge.] [Bottom corner reads "H.C. Barley.".] -- [Sep 1898].	H.C. Barley 
5288	273	<b>W.P.&amp;Y.R. - Construction</b> <b>Skagway - W.P.&amp;Y.R. - Construction</b> Laying Rails Along the Bluff [View of WP&YR work crews laying railway tracks along the bluff at the north end of Skagway. In the background are tents and cabins of the community.] [Bottom corner reads "H.C. Barley.".] -- [Sep 1898].	H.C. Barley 
5289	274	<b>W.P.&amp;Y.R. - Construction</b> <b>Skagway - W.P.&amp;Y.R. - Construction</b> Laying the Rails Along the Bluff [Close-up view of WP&YR work crews busy laying railway tracks along the bluff at the north end of Skagway. In the background are tents and cabins of the community.] [Bottom corner reads "H.C. Barley.".] -- [Sep 1898].	H.C. Barley 
5290	276	<b>W.P.&amp;Y.R. - Construction</b> <b>Skagway - W.P.&amp;Y.R. - Construction</b> Close Quarters for a Track [Close-up view of WP&YR work crews laying tracks under supervision close to the bluff at the north end of Skagway. A few tents in the community are visible in the background.] [Bottom corner reads "H.C. Barley.".] -- [Sep 1898].	H.C. Barley 








## YUKON ARCHIVES PHOTO CAPTION LIST

YA#	Orig#	Subject(s) and Description:	Photographer:
5291	279	<b>W.P.&amp;Y.R. - Construction</b> <b>Skagway - W.P.&amp;Y.R. - Construction</b> Foy's Special [View of a WP&YR work crew contemplating the repair of rubble and mud-covered railway tracks around a wide bend at the north end of Skagway. Tent structures in the community are visible in the background.] [Bottom corner reads "H.C. Barley.".] -- [Sep 1898].	H.C. Barley 
5292	316	<b>W.P.&amp;Y.R. - Construction</b> Looking Down from Sta.L111+60 [Winter view of WP&YR work crews removing rock from the grade on the mountainside as seen from Station L111+60.] [Bottom corner reads "H.C. Barley.".] -- [6 Nov 1898].	H.C. Barley 
5293	200	<b>W.P.&amp;Y.R. - Construction</b> End of the Grade. Near White Pass, Alaska [View of WP&YR labourers using wheelbarrows to remove rock from the end of the railway grade near White Pass.] [Bottom corner reads "H.C. Barley.".] -- 25 Aug 1898.	H.C. Barley 
5294	84	<b>W.P.&amp;Y.R. - Construction</b> Tunnel Mountain [Long distant view of a few WP&YR employees starting to mark a grade on Tunnel Mountain.] [Bottom corner reads "H.C. Barley.".] -- 1 Sep 1898.	H.C. Barley 
5295	226	<b>W.P.&amp;Y.R. - Construction</b> Summit Cut [View of WP&YR work crews with horse-drawn wagons posing at the railway cut at the Summit before clearing away the rest of the rocks and rubble from the grade.] [Bottom corner reads "H.C. Barley.".] -- 10 Sep 1898.	H.C. Barley 





## YUKON ARCHIVES PHOTO CAPTION LIST

YA#	Orig#	Subject(s) and Description:	Photographer:
5296	318	<b>W.P.&amp;Y.R. - Construction</b> Grading at Sta. 220 [Winter view of WP&YR labourers working on the grade at Station 220.] [Bottom corner reads "H.C. Barley.".] -- 5 Nov 1898.	H.C. Barley 
5297	314	<b>W.P.&amp;Y.R. - Construction</b> Looking North from Sta L165 [Winter view of WP&YR labourers working on the grade as seen looking north from Station L155.] [Bottom corner reads "H.C. Barley.".] -- 6 Nov 1898.	H.C. Barley 
5298	315	<b>W.P.&amp;Y.R. - Construction</b> Grading at Sta. L141+ [Winter view of WP&YR crews breaking and clearing rock from the grade at Station L141+.] [Bottom corner reads "H.C. Barley.".] -- 6 Nov 1898.	H.C. Barley 
5299	328	<b>W.P.&amp;Y.R. - Construction</b> Looking East from the Tunnel [Long distant view of WP&YR crews working on the grade on the snow-covered rock face near the tunnel.] [Bottom corner reads "H.C. Barley.".] -- 6 Nov 1898.	H.C. Barley 
5300	329	<b>W.P.&amp;Y.R. - Construction</b> Approach to Upper End of Tunnel [Winter view of WP&YR labourers and horses working on the upper end of the tunnel.] [Bottom corner reads "H.C. Barley.".] -- 6 Nov 1898.	H.C. Barley 






## YUKON ARCHIVES PHOTO CAPTION LIST

YA#	Orig#	Subject(s) and Description:	Photographer:
5301	2029	<b>W.P.&amp;Y.R. - Construction</b> Paradise Valley W.P.&Y.R. [View of a few WP&YR labourers working on the elevated grade through Paradise Valley.] [Bottom corner reads "H.C. Barley.".] -- [Jul 1899].	H.C. Barley 
5302	601	<b>W.P.&amp;Y.R. - Construction</b> The Great Bend, Near White Horse [View of horse-drawn wagons travelling along the partially laid tracks around the 'great bend' on the riverbank near Whitehorse. A sandy bluff rises behind the tracks.] [Bottom corner reads "H.C. Barley.".] -- [Fall 1899].	H.C. Barley 
5303	1530	<b>W.P.&amp;Y.R. - Construction</b> <b>Lewes Lake - W.P.&amp;Y.R. Construction</b> Outlet of Lewis Lake [Distant view of piles being driven for a bridge at the outlet of Lewes Lake between Carcross and Whitehorse.] [Bottom corner reads "H.C. Barley Skaguay.".] -- [Dec 1899].	H.C. Barley 
5304	1531	<b>W.P.&amp;Y.R. - Construction</b> <b>Lewes Lake - W.P.&amp;Y.R. Construction</b> A Filling Where Lewis Lake Was [View of WP&YR labourers and horse-drawn wagons on top of an elevated grade built up where Lewes Lake was drained.] [Bottom corner reads "H.C. Barley. Skaguay.".] -- [Dec 1899].	H.C. Barley 
5305	1533	<b>W.P.&amp;Y.R. - Construction</b> <b>Lewes Lake - W.P.&amp;Y.R. Construction</b> Pile Driver at W.P. & Y.R. Lewes Lake [View of a pile driver in operation at the outlet of Lewes Lake between Carcross and Whitehorse.] [Bottom corner reads "H.C. Barley.".] -- [Dec 1899].	H.C. Barley 





## YUKON ARCHIVES PHOTO CAPTION LIST

YA#	Orig#	Subject(s) and Description:	Photographer:
5306	1532	<b>W.P.&amp;Y.R. - Construction</b> A Side Cutting, Opposite Miles Cañon [View of a side cut through the hills opposite Miles Canyon for the railway grade.] [Bottom corner reads "H.C. Barley Skaguay.".] -- [Dec 1899].	H.C. Barley 
5307	473	<b>W.P.&amp;Y.R. - Construction</b> <b>Bennett - W.P.&amp;Y.R. - Construction</b> Laying the Last Rails into Bennett [View of WP&YR work crews laying the last rails into Bennett next to the small pond. In the background is the Red Line Transportation Company tent camp.] [Bottom corner reads "H.C. Barley.".] -- 6 Jul 1899.	H.C. Barley 
5308	1537	<b>W.P.&amp;Y.R. - Construction</b> A Cut Through Glacial Frost - Cougar Lake [View of a man and a dog standing in the railway cut through permafrost at Cougar Lake (between Carcross and Whitehorse).] [Bottom corner reads "H.C. Barley Skaguay".] -- [Jan 1900].	H.C. Barley 
5309	1539	<b>W.P.&amp;Y.R. - Construction</b> Excavating Through Glacial Frost [Excavating through glacial frost. View of WP&YR work crews removing dirt from a large cut through permafrost by means of small rail cars.] [Bottom corner reads "H.C. Barley. Skaguay.".] -- [Jan 1900].	H.C. Barley 





## YUKON ARCHIVES PHOTO CAPTION LIST

YA#	Orig#	Subject(s) and Description:	Photographer:
5310	1540	<b>W.P.&amp;Y.R. - Construction</b> A 48000 Yard Cutting, Excavated with Wheel Scrapers Dec. 5th to Jan. 6 Thermometer 30° to 56° Below Zero [View of two men and dogs standing at the bottom of a 48,000 yard cut for the railway grade that was excavated with wheel scrapers.] [Bottom corner reads "H.C. Barley. Skaguay.".] -- [Jan 1900].	H.C. Barley 
5311		<b>W.P.&amp;Y.R. - Construction Camp No. 8</b> Camp 8. Near Glacier [Winter view of tents among the trees which comprise WP&YR Camp 8 near Glacier. Smoke from the stoves in tents is clearly visible.] -- 20 Nov 1898.	H.C. Barley 
5312	1536	<b>W.P.&amp;Y.R. - Construction Camp No. 10</b> Camp 10. Caribou Division [View of a horse-drawn sleigh and passengers in the central clearing of WP&YR Camp 10 at the head of Watson Valley in the Caribou Division. Tents, flagpole and a row of R.L.T. company freight wagons fringe the clearing.] [Bottom corner reads "H.C. Barley. Skaguay.".] -- [1899].	H.C. Barley 
5313		<b>W.P.&amp;Y.R. - Construction Crew</b> [View of WP&YR railway workers posing for a group picture in front of a large frame building, possibly the WP&YR railway workshop in Skagway.] -- [n.d.].	H.C. Barley 
5314	168	<b>W.P.&amp;Y.R. - Construction Crew</b> [Five WP&YR employees pose on wooden barrels with two dogs and a cat in front of a tent in one of the construction camps.] [Bottom corner reads "H.C. Barley.".] -- [Aug 1898].	H.C. Barley 





## YUKON ARCHIVES PHOTO CAPTION LIST

YA#	Orig#	Subject(s) and Description:	Photographer:
5315	169	<b>W.P.&amp;Y.R. - Construction Crew</b> [Two WP&YR employees pose beside wooden barrels in front of a tent in one of the construction camps.] [Bottom corner reads "H.C. Barley.".] -- [Aug 1898].	H.C. Barley 
5316	186	<b>W.P.&amp;Y.R. - Construction Crew</b> Taking Water [View of WP&YR employees taking a drink of water as they stand on top of the railway engine while filling it with water. Stacks of cut wood can be seen on either side of the tracks where it was piled when the right-of-way was cleared.] [Bottom corner reads "H.C. Barley.".] -- [Aug 1898].	H.C. Barley 
5317	167	<b>W.P.&amp;Y.R. - Construction Crew</b> <b>Atlin Gold Rush - W.P.&amp;Y.R. employees</b> R.R. Employees Getting Their Time, Gold Excitement August 8th to 12 1898 [View of a large group of WP&YR employees at one of the camps waiting to get their time after hearing of the Atlin gold rush. Visible in the background are tents and stacks of supplies.] [Bottom corner reads "H.C. Barley.".] -- 8-12 Aug 1898.	H.C. Barley 
5318	1535	<b>W.P.&amp;Y.R. - Construction Crew</b> Noon Day Scene at Camp 10 Caribou Division [WP&YR employees posing for a group picture during their lunch break at WP&YR Camp 10 at the head of the Watson Valley, Caribou division.] [Bottom corner reads "H.C. Barley Skaguay.".] -- [1899].	H.C. Barley 

## YUKON ARCHIVES PHOTO CAPTION LIST





YA#	Orig#	Subject(s) and Description:	Photographer:
5319	394	<b>W.P.&amp;Y.R. - Construction Crew</b> Labors on the W.P.&Y.R. [View of WP&YR labourers interrupting their work on the railway tracks for a short break and a picture. One worker in the center may possibly be a woman.] [Bottom corner reads "H.C. Barley.".] -- May 1899.	H.C. Barley 
5320	395	<b>W.P.&amp;Y.R. - Construction Crew</b> The Noon Day Rest, W.P.&Y.R. [View of a group of WP&YR labourers resting near the railway tracks during their lunch break. One worker to the far right might be a woman.] [Bottom corner reads "H.C. Barley.".] -- May 1899.	H.C. Barley 
5321	396	<b>W.P.&amp;Y.R. - Construction Crew</b> <b>W.P.&amp;Y.R. - Train</b> The Work Train at the Summit [View of WP&YR work crews with baggage standing on the flatbed section of the train at the White Pass Summit. One tent is visible in the left foreground.] [Bottom corner reads "H.C. Barley.".] -- 20 May 1899.	H.C. Barley 
5322	27½	<b>W.P.&amp;Y.R. - Construction Crew</b> Laborers on the W.P.&Y.R. [View of a group of WP&YR employees posing in front of a large tent. A few of the men are in the midst eating. Several large wheels and other supplies are piled in the foreground.] [Bottom corner reads "H.C. Barley.".] -- 18 Jun 1899.	H.C. Barley 

## YUKON ARCHIVES PHOTO CAPTION LIST

YA#	Orig#	Subject(s) and Description:	Photographer:
5323	2178	<b>W.P.&amp;Y.R. - Construction Crew</b> After Lunch [View of a large group of WP&YR employees posing near the camp tents after their lunch break.] [Bottom corner reads "H.C. Barley. Skaguay".] -- [May 1900].	H.C. Barley 
5324	2194	<b>W.P.&amp;Y.R. - Construction Crew</b> [A large group of WP&YR employees are assembled together posing for a photograph. Three dogs are sitting in front of the group.] [Bottom corner reads "H.C. Barley. Skaguay".] -- [Jun 1900].	H.C. Barley 
5325	198	<b>W.P.&amp;Y.R. - Construction Crew - Blacksmiths</b> R.R. Blacksmith Shop, White Pass [View of three WP&YR blacksmiths at work making horseshoes in their shop (composed of four corner posts and log roof) at White Pass City. Visible are a horse near rows of horseshoes, mobile metal fireplaces anvil, miscellaneous tools, and piles of metal rod.] [Bottom corner reads "H.C. Barley.".] -- [Aug 1898].	H.C. Barley 
5326	225	<b>W.P.&amp;Y.R. - Construction Crew - Blacksmiths</b> The Summit Blacksmith Shop [View of three blacksmiths standing in front of the airy WP&YR blacksmith shop at the White Pass Summit. Various lengths of metal rods and heavy sledge hammers are lying in the foreground, anvil in background.] [Bottom corner reads "H.C. Barley.".] -- [Sep 1898].	H.C. Barley 








## YUKON ARCHIVES PHOTO CAPTION LIST

YA#	Orig#	Subject(s) and Description:	Photographer:
5327	235	<b>W.P.&amp;Y.R. - Construction Crew - Blacksmiths</b> Blacksmith on Tunnel Mountain [View of three WP&YR blacksmiths at work at the anvil in their lean-to shop on Tunnel Mountain.] [Bottom corner reads "H.C. Barley.".] -- [Sep 1898].	H.C. Barley 
5328	69	<b>W.P.&amp;Y.R. - Construction Crew - Cooks</b> <b>Interior - Kitchen</b> <b>W.P.&amp;Y.R. - Construction Camp No. 10</b> Cooks at Camp 10. Near the Ford [WP&YR cooks posing inside their tent kitchen / bunkhouse at Camp 10 (at the head of Watson Valley in the Caribou division). Visible are the water barrel, stove and wood pile, pots, ladles, table, loaves of bread, and bunk beds.] [Bottom corner reads "H.C. Barley".] -- [Jul 1898].	H.C. Barley 
5329	162	<b>W.P.&amp;Y.R. - Construction Crew - Cooks</b> [A group of WP&YR cooks are posing in their makeshift aprons in front of the tent kitchen at one of the construction camps.] [Bottom corner reads "H.C. Barley.".] -- [Aug 1898].	H.C. Barley 
5330	32	<b>W.P.&amp;Y.R. - Construction Crew - Meal time</b> Bridge Carpenters at Their Noon Day Meal, W.P.&Y.R. [A group of WP&YR bridge carpenters are sitting down to their noonday meal at a makeshift table. In the background are a railway trestle bridge and tunnel.] [Bottom corner reads "H.C. Barley".] -- [1898].	H.C. Barley 





## YUKON ARCHIVES PHOTO CAPTION LIST

YA#	Orig#	Subject(s) and Description:	Photographer:
5331	2179	<b>W.P.&amp;Y.R. - Construction Crew - Meal time</b> <b>Interior - Mess hall</b> At Lunch [View of WP&YR employees eating lunch at long tables inside the mess tent. Coffee pots, serving dishes, and utensils clutter the tables.] [Bottom corner reads "H.C. Barley. Skaguay." -- [May 1900].]	H.C. Barley
5332		<b>W.P.&amp;Y.R. - Construction Crew - Mechanics</b> <b>W.P.&amp;Y.R. - Machine Shop</b> [View of a WP&YR mechanic working on metal fittings at a cluttered workbench in the WP&YR machine shop.] -- [n.d.].	H.C. Barley
5333	2027	<b>W.P.&amp;Y.R. - Construction Crew - Mechanics</b> [View of a group of WP&YR employees [mechanics] posing for a picture in front of their workshop.] [Bottom corner reads "H.C. Barley." -- [Jul 1899].]	H.C. Barley
5334	2028	<b>W.P.&amp;Y.R. - Construction Crew - Mechanics</b> [View of a group of WP&YR employees [Mechanics] posing for a picture in front of their workshop.] [Bottom corner reads "H.C. Barley." -- [Jul 1899].]	H.C. Barley
5335	224	<b>W.P.&amp;Y.R. - Construction Crew - Woodcutter</b> "Jack and I" [View of a WP&YR woodcutter with axe standing next to his log-laden jackass.] [Bottom corner reads "H.C. Barley." -- [Sep 1898].]	H.C. Barley






## YUKON ARCHIVES PHOTO CAPTION LIST

YA#	Orig#	Subject(s) and Description:	Photographer:
5336	347	<b>W.P.&amp;Y.R. - Excursion</b> <b>W.P.&amp;Y.R. - Train</b> [A group of men on a Special Excursion pose in front of a WP&YR train stopped along the tracks.] [Bottom corner reads "H.C. Barley." ] -- 29 Nov 1898.	H.C. Barley 
5337	459	<b>W.P.&amp;Y.R. - Excursion</b> [View of a group of women posing on a WP&YR flatbed car stopped on the railway route between Skagway and Bennett.] [Bottom corner reads "H.C. Barley." ] -- [Jun 1899].	H.C. Barley 
5338	536	<b>W.P.&amp;Y.R. - Excursion</b> Above Pitchfork Falls [View of a WP&YR excursion train pulling two open flatbed cars filled with people observing the scenery above Pitchfork falls.] -- [Aug 1899].	H.C. Barley 
5339	397	<b>W.P.&amp;Y.R. - Excursion</b> Near the Summit of White Pass [View of excursionists standing in front of and on the back landing of the WP&YR caboose stopped near the White Pass Summit.] [Bottom corner reads "H.C. Barley." ] -- Apr 1899.	H.C. Barley 
5340	29	<b>W.P.&amp;Y.R. - Excursion</b> S.S. Cottage City Excursionists on their Trip to the Summit of White Pass [View of S.S. 'Cottage City' excursionists standing in front of a WP&YR caboose on their trip to the White Pass Summit.] [Bottom corner reads "H.C. Barley." ] -- 4 Jun 1899.	H.C. Barley 






## YUKON ARCHIVES PHOTO CAPTION LIST

YA#	Orig#	Subject(s) and Description:	Photographer:
5341	2014	<b>W.P.&amp;Y.R. - Excursion</b> Senatorial Party Excursion [View of members of the Sensational Party standing in an open WP&YR flatbed car on their railway excursion over White Pass Summit.] [Bottom corner reads "H.C. Barley.".] -- 28 Jun 1899.	H.C. Barley 
5342	2033	<b>W.P.&amp;Y.R. - Excursion</b> A Trip Over the Summit of White Pass [View of excursionists sitting on an open WP&YR flatbed car during their train trip over the White Pass Summit.] [Bottom corner reads "H.C. Barley.".] -- 9 Jul 1899.	H.C. Barley 
5343	2063	<b>W.P.&amp;Y.R. - Excursion - Bennett</b> <b>Bennett - W.P.&amp;Y.R. - Excursion</b> <b>W.P.&amp;Y.R. - Train</b> Seattle "P.I." Excursionists at Bennett B.C. [View of members of the Seattle 'P.I.' excursion in an open WP&YR train as it approaches Bennett. In the background are more tracks, a few box cars and some tent structures.] [Bottom corner reads "H.C. Barley.".] -- 22 Aug 1899.	H.C. Barley 
5344	2108	<b>W.P.&amp;Y.R. - Excursion - Clifton</b> Hanging Rocks of Clifton [View of excursion members walking around and posing on the back step of the caboose stopped under the hanging rock at Clifton.] [Bottom corner reads "Photo By Barley. Skaguay".] -- [Dec 1899].	H.C. Barley 






## YUKON ARCHIVES PHOTO CAPTION LIST

YA#	Orig#	Subject(s) and Description:	Photographer:
5345	422	<b>W.P.&amp;Y.R. - Excursion - Clifton</b> Excursionists at Clifton [View of excursion members standing in front of the caboose stopped under the hanging rock at Clifton.] [Bottom corner reads "H.C. Barley." ] -- 4 Jun 1899.	H.C. Barley 
5346	2340	<b>W.P.&amp;Y.R. - Excursion - Clifton</b> Under the Hanging Rocks [View of excursionists standing in front of a WP&YR caboose parked under the hanging rock at Clifton.] [Bottom corner reads "H.C. Barley".] -- [1901].	H.C. Barley 
5347	509	<b>W.P.&amp;Y.R. - Excursion - Glacier, Alaska</b> Y.M.C.A. Excursion at Glacier [View of members of the Y.M.C.A. excursion standing in five WP&YR flatbed cars stopped at Glacier.] [Bottom corner reads "H.C. Barley." ] -- [Aug 1899].	H.C. Barley 
5348	517	<b>W.P.&amp;Y.R. - Excursion - Glacier, Alaska</b> Presbyterian Synod Excursion at Glacier, Alaska [View of members of the Presbyterian Synod standing in an open WP&YR flatbed car at Glacier, Alaska.] -- 7 Aug 1899.	H.C. Barley 
5349	524	<b>W.P.&amp;Y.R. - Excursion - Glacier, Alaska</b> <b>W.P.&amp;Y.R. - Station - Glacier, Alaska</b> Excursionists at Glacier [View of three WP&YR flatbed cars filled with excursionists stopped at the railway station at Glacier. The three wooden buildings of the station and the railway trestle are in the background.] [Bottom corner reads "H.C. Barley." ] -- 16 Aug 1899.	H.C. Barley 






## YUKON ARCHIVES PHOTO CAPTION LIST

YA#	Orig#	Subject(s) and Description:	Photographer:
5350	516	<b>W.P.&amp;Y.R. - Excursion - Log Cabin</b> An Excursion Party Picking Flowers at Log Cabin [View of three women and two men posing with the flowers they picked at Log Cabin when the WP&YR excursion train (visible in background) stopped at the station.] [Bottom corner reads "H.C. Barley.".] -- [Aug 1899].	H.C. Barley 
5351	144	<b>W.P.&amp;Y.R. - Excursion - Porcupine Point</b> Porcupine Cliff - After the Blast [Rear view of a group of men and women walking along the railway grade at Porcupine Point after a blast.] [Bottom corner reads "H.C. Barley.".] -- [Aug 1898].	H.C. Barley 
5352	170B	<b>W.P.&amp;Y.R. - Excursion - Porcupine Point</b> Porcupine Point Alaska [View of excursionists standing on the built-up rail bed at the edge of the cliff Porcupine Point.] [Bottom corner reads "H.C. Barley.".] -- 15 Aug 1898.	H.C. Barley 
5353	175	<b>W.P.&amp;Y.R. - Excursion - Porcupine Point</b> Porcupine Point [View of members of an excursion posing together at the cliff's edge at Porcupine Point.] [Bottom corner reads "H.C. Barley.".] -- 16 Aug 1898.	H.C. Barley 
5354	176	<b>W.P.&amp;Y.R. - Excursion - Porcupine Point</b> Porcupine Point [View of excursion members standing on the railway grade near the cliff's edge at Porcupine Point.] [Bottom corner reads "H.C. Barley.".] -- 16 Aug 1898.	H.C. Barley 

## YUKON ARCHIVES PHOTO CAPTION LIST





YA#	Orig#	Subject(s) and Description:	Photographer:
5355	190	<b>W.P.&amp;Y.R. - Excursion - Porcupine Point</b> Porcupine Point [View of excursion members standing next to construction material and a steam-driven hoist near the cliff edge at Porcupine Point.] [Bottom corner reads "H.C. Barley.".] -- 23 Aug 1898.	H.C. Barley 
5356	537	<b>W.P.&amp;Y.R. - Excursion - Rocky Point</b> Rounding Rocky Point [View of excursion members leaning against the railing on an open flatbed car as the WP&YR train rounds Rocky Point.] [Bottom corner reads "H.C. Barley.".] -- 18 Aug 1899.	H.C. Barley 
5357	194	<b>W.P.&amp;Y.R. - Excursion - Rocky Point</b> Rocky Point [View of excursion members sitting and standing on an open flatbed car at Rocky Point. Locomotive partially visible in background.] [Bottom corner reads "H.C. Barley.".] -- 23 Aug 1898.	H.C. Barley 
5358	258	<b>W.P.&amp;Y.R. - Excursion - Rocky Point</b> Rocky Point [View of members of a WP&YR train excursion standing on a small platform at Rocky Point. Part of the caboose and a tent are visible in the background.] [Bottom corner reads "H.C. Barley".] -- 18 Sep 1898.	H.C. Barley 
5359		<b>W.P.&amp;Y.R. - Excursion - Summit</b> [View of four men posing beside the international boundary line marker between the two flags at the White Pass Summit.] -- [n.d.].	H.C. Barley 

## YUKON ARCHIVES PHOTO CAPTION LIST






YA#	Orig#	Subject(s) and Description:	Photographer:
5360	884	<b>W.P.&amp;Y.R. - Excursion - Summit</b> Secy. Fisher & Party at White Pass, W.P.&Y.R. [View of Secretary Fisher and party posing in front of the international boundary line marker (between the U.S. and Canada) at the White Pass Summit.] [Bottom reads "Callarman".] -- [n.d.].	Callarman 
5361	38	<b>W.P.&amp;Y.R. - Excursion - Summit</b> Special Excursion [Three photographs showing a group of men and a woman on a Special Excursion posing in front of a WP&YR caboose parked on the tracks at the White Pass Summit.] [Bottom corner reads "H.C. Barley.".] -- 29 Nov 1898.	H.C. Barley 
5362	345	<b>W.P.&amp;Y.R. - Excursion - Summit</b> Near White Pass [Three photographs showing a group of men and a woman on a Special Excursion posing in front of a WP&YR caboose parked on the tracks at the White Pass Summit.] [Bottom corner reads "H.C. Barley.".] -- 29 Nov 1898.	H.C. Barley 
5363	363	<b>W.P.&amp;Y.R. - Excursion - Summit</b> [Three photographs showing a group of men and a woman on a Special Excursion posing in front of a WP&YR caboose parked on the tracks at the White Pass Summit.] -- 29 Nov 1898.	H.C. Barley 
5364	2010	<b>W.P.&amp;Y.R. - Excursion - Summit</b> Excursionists at the Summit of White Pass [View of a group of well-dressed excursionists posing on a pile of lumber at the railway siding at the White Pass Summit.] [Bottom corner reads "H.C. Barley.".] -- [Jun 1899].	H.C. Barley 







## YUKON ARCHIVES PHOTO CAPTION LIST

YA#	Orig#	Subject(s) and Description:	Photographer:
5365	2011	<b>W.P.&amp;Y.R. - Excursion - Summit</b> Excursionists at the Summit of White Pass [View of a group of well-dressed excursionists posing on a pile of lumber at the railway siding at the White Pass Summit.] [Bottom corner reads "H.C. Barley.".] -- [Jun 1899].	H.C. Barley 
5366	2034	<b>W.P.&amp;Y.R. - Excursion - Summit</b> A Stop at the Summit Of White Pass [View of excursion members standing between the trains and the station at the White Pass Summit. Signs marking the baggage room and the WP&YR ticket office are visible along the tent front.] [Bottom corner reads "H.C. Barley.".] -- [Jul 1899].	H.C. Barley 
5367	512	<b>W.P.&amp;Y.R. - Excursion - Summit</b> Y.M.C.A. Excursion at the Summit of White Pass [View of members of the Y.M.C.A. excursion standing in flatbed cars as the WP&YR train stops in front of the station at the White Pass Summit. The tent buildings are partially visible behind the crowd.] [Bottom corner reads "H.C. Barley.".] -- [Aug 1899].	H.C. Barley 
5368	2093	<b>W.P.&amp;Y.R. - Excursion - Summit</b> [View of excursion members posing on the front steps of a log building at the White Pass Summit. The flagpole and another log building are visible in the background.] [Bottom corner reads "H.C. Barley. Skaguay.".] -- [Sep 1899].	H.C. Barley 






## YUKON ARCHIVES PHOTO CAPTION LIST

YA#	Orig#	Subject(s) and Description:	Photographer:
5369	462	<b>W.P.&amp;Y.R. - Excursion - Summit</b> Excursionists at the Summit of White Pass [View of excursion members posing for a group photograph near the WP&YR station at the White Pass Summit. In the background are the railway tracks and box cars.] [Bottom corner reads "H.C. Barley.".] -- 16 Jun 1899.	H.C. Barley 
5370	2015	<b>W.P.&amp;Y.R. - Excursion - Summit</b> Foster - Fairbanks and Party and Officers of the dispatch Boat McCullough at the Summit of White Pass [Posing for a group photograph between the two flags at the White Pass Summit.] [Bottom corner reads "H.C. Barley.".] -- 28 Jun 1899.	H.C. Barley 
5371	2016	<b>W.P.&amp;Y.R. - Excursion - Summit</b> Senatorial Part Excursionists at the Summit of White Pass [View of members of the Senatorial Party excursion (including Foster-Fairbanks and officers of the dispatch boat 'McCullough') posing for a group photograph between the two flags at the White Pass Summit.] [Bottom corner reads "H.C. Barley.".] -- 28 Jun 1899.	H.C. Barley 
5372	2038	<b>W.P.&amp;Y.R. - Excursion - Summit</b> Under Two Flags at the Summit Of White Pass [View of excursionists posing for a group photograph between the flags at the White Pass Summit.] [Bottom corner reads "H.C. Barley.".] -- Jul 1899.	H.C. Barley 
5373	2037	<b>W.P.&amp;Y.R. - Excursion - Summit</b> "Under Two Flags" White Pass Summit [View of two women and a man posing for a photograph between the two flags at the White Pass Summit.] [Bottom corner reads "H.C. Barley.".] -- Jul 1899.	H.C. Barley 





## YUKON ARCHIVES PHOTO CAPTION LIST

YA#	Orig#	Subject(s) and Description:	Photographer:
5374	2025	<b>W.P.&amp;Y.R. - Excursion - Summit</b> Under Two Flags at the Summit of White Pass [View of a small excursion group posing for a photograph between the two flags at the White Pass Summit. Possibly a Fourth of July excursion. The U.S. Hotel and Restaurant is partially visible in the background.] [Bottom corner reads "H.C. Barley.".] -- 4 Jul 1899.	H.C. Barley 
5375	2023	<b>W.P.&amp;Y.R. - Excursion - Summit</b> "Under Two Flags" at the Summit of White Pass, Alaska [View of a large group of excursionists posing for a group photograph between the two flags at the White Pass Summit. Possibly a Fourth of July excursion. The U.S. Hotel and Restaurant is partially visible in one photograph.] [Bottom corner reads "H.C. Barley.".] -- 4 Jul 1899.	H.C. Barley 
5376	2023 ; 2024	<b>W.P.&amp;Y.R. - Excursion - Summit</b> "Under Two Flags" at the Summit of White Pass Alaska [View of a large group of excursionists posing for a group photograph between the two flags at the White Pass Summit. Possibly a Fourth of July excursion. The U.S. Hotel and Restaurant is partially visible in one photograph.] [Bottom corner reads "H.C. Barley.".] -- 4 Jul 1899.	H.C. Barley 
5377	467	<b>W.P.&amp;Y.R. - Excursion - Summit</b> Under Two Flags Summit of White Pass Mts. Alaska [View of a small group of men and a woman (including one member of the NWMP) posing for a photograph between the two flags at the White Pass Summit.] [Bottom corner reads "H.C. Barley.".] -- 5 Jul 1899.	H.C. Barley 





## YUKON ARCHIVES PHOTO CAPTION LIST

YA#	Orig#	Subject(s) and Description:	Photographer:
5378	2040	<b>W.P.&amp;Y.R. - Excursion - Summit</b> "Under Two Flags" Summit Of White Pass [View of an excursion group posing for a picture between the two flags at the White Pass Summit. U.S. Hotel is partially visible in the background.] [Bottom corner reads "H.C. Barley.".] -- 24 Jul 1899.	H.C. Barley 
5379	2044	<b>W.P.&amp;Y.R. - Excursion - Summit</b> Summit of White Pass Presbyteria Synod excursion [View of members of the Presbyterian Synod excursion posing for a group photograph between the two flags at the White Pass Summit. U.S. Hotel and restaurant is partially visible in background.] -- 7 Aug 1899.	H.C. Barley 
5380	2045	<b>W.P.&amp;Y.R. - Excursion - Summit</b> Summit of White Pass, Alaska [View of excursion members posing for a photograph in front of a WP&YR caboose at the White Pass Summit. The station is partially visible to the side.] -- 9 Aug 1899.	H.C. Barley 
5381	2056	<b>W.P.&amp;Y.R. - Excursion - Summit</b> At the Summit of White Pass [View of an excursion group posing for a picture between the two flags at the White Pass Summit. Similar prints.] [Bottom corner reads "H.C. Barley.".] -- 13 Aug 1899.	H.C. Barley 
5382	2057	<b>W.P.&amp;Y.R. - Excursion - Summit</b> At the Summit of White Pass [View of an excursion group posing for a picture between the two flags at the White Pass Summit. Similar prints.] [Bottom corner reads "H.C. Barley.".] -- 13 Aug 1899.	H.C. Barley 






## YUKON ARCHIVES PHOTO CAPTION LIST

YA#	Orig#	Subject(s) and Description:	Photographer:
5383	523	<b>W.P.&amp;Y.R. - Excursion - Summit</b> Summit of White Pass [View of excursionists posing for a group photograph between the two flags at the White Pass Summit. Two tents are partially visible in the foreground.] [Bottom corner reads "H.C. Barley".] -- 18 Aug 1899.	H.C. Barley 
5384	2184	<b>W.P.&amp;Y.R. - Excursion - Summit</b> Excursion Train at White Pass [View of excursion members leaning over the railing on covered flatbed cars as their train prepares to leave the White Pass Summit.] [Bottom corner reads "H.C. Barley. Skaguay.".] -- [Jun 1900].	H.C. Barley 
5385	2202	<b>W.P.&amp;Y.R. - Excursion - Summit</b> Summit of White Pass First Excursion of the Season [View of the first excursion group of the season posing for a photograph between the two flags at the White Pass Summit. Tent is partially visible in foreground.] [Bottom corner reads "H.C. Barley. Skaguay.".] -- 13 Jun 1900.	H.C. Barley 
5386	2334	<b>W.P.&amp;Y.R. - Excursion - Summit</b> [View of members of an excursion posing for a group photograph in inclement weather (some are holding umbrellas) between the two flags at the White Pass Summit.] [Bottom corner reads "H.C. Barley.".] -- [1901].	H.C. Barley 






## YUKON ARCHIVES PHOTO CAPTION LIST

YA#	Orig#	Subject(s) and Description:	Photographer:
5387	2335	<b>W.P.&amp;Y.R. - Excursion - Summit</b> Summit of White Pass Alaska [View of a large excursion group (some members with umbrellas) posing for a photograph between the two flags at the White Pass Summit. A tent and a frame building are partially visible in the foreground.] [Bottom corner reads "H.C. Barley".] -- [1901].	H.C. Barley 
5388	2336	<b>W.P.&amp;Y.R. - Excursion - Summit</b> Summit of White Pass [View of an excursion group posing for a photograph between the two flags at the White Pass Summit. A tent and frame building are partially visible in the foreground.] [Bottom corner reads "H.C. Barley".] -- [1901].	H.C. Barley 
5389	2337	<b>W.P.&amp;Y.R. - Excursion - Summit</b> Summit of White Pass [View of excursionists posing (with umbrellas) for a group photograph between the two flags at the White Pass Summit. A tent and plank walkway are partially visible in the foreground.] [Bottom corner reads "H.C. Barley".] -- [1901].	H.C. Barley 
5390	2338	<b>W.P.&amp;Y.R. - Excursion - Summit</b> Under Two Flags at the Summit of White Pass [View of a small excursion group posing for a photograph between the two flags at the White Pass Summit. A tent is partially visible in the foreground.] [Bottom corner reads "H.C. Barley".] -- [1901].	H.C. Barley 

## YUKON ARCHIVES PHOTO CAPTION LIST




YA#	Orig#	Subject(s) and Description:	Photographer:
5391	2306	<b>W.P.&amp;Y.R. - Excursion - Summit</b> "Under Two Flags" at the Summit of White Pass Alaska [View of an excursion group posing for a photograph between the two flags at the White Pass Summit.] [Bottom corner reads "H.C. Barley".] -- [Jun 1901].	H.C. Barley 
5392	2290	<b>W.P.&amp;Y.R. - Excursion - Summit</b> Under Two Flags Summit of White Pass [View of a small excursion group posing for a photograph between the two flags at the White Pass Summit.] [Bottom corner reads "H.C. Barley".] -- Jun 1901.	H.C. Barley 
5393	2416	<b>W.P.&amp;Y.R. - Excursion - Summit</b> Summit of White Pass [View of members of an excursion posing for a group photograph between the two flags at the White Pass Summit. A tent and a timber platform are partially visible in the foreground.] [Bottom corner reads "H.C. Barley".] -- [1902].	H.C. Barley 
5394	2417	<b>W.P.&amp;Y.R. - Excursion - Summit</b> [View of an excursion group posing for a photograph between the two flags at the White Pass Summit. A tent and frame building are visible in the foreground.] -- [1902].	H.C. Barley 
5395	0178	<b>W.P.&amp;Y.R. - Excursion - Summit</b> Summit of White Pass [View of a large excursion group posing for a picture between the two flags at the White Pass Summit.] [Bottom corner reads "Barley".] -- 16 Jul 1902.	H.C. Barley 

## YUKON ARCHIVES PHOTO CAPTION LIST





YA#	Orig#	Subject(s) and Description:	Photographer:
5396	2444	<b>W.P.&amp;Y.R. - Excursion - Summit</b> Summit of White Pass [View of members of an excursion posing for a group photograph between the two flags at the White Pass Summit. A tent and a timber platform are partially visible in the foreground.] [Bottom corner reads "Barley Skaguay".] -- 8 Aug 1902.	H.C. Barley 
5397	2446	<b>W.P.&amp;Y.R. - Excursion - Summit</b> Summit of White Pass [View of a small group of men and women standing on a wooden platform next to a makeshift table under the U.S. flag at the White Pass Summit.] [Bottom corner reads "Barley".] -- 8 Aug 1902.	H.C. Barley 
5398	510	<b>W.P.&amp;Y.R. - Excursion - Summit turntable</b> Y.M.C.A. Excursion at the Summit Turn-Table [View of WP&YR flatbed cars crowded with standing Y.M.C.A. excursionists stopped at the White Pass Summit turntable.] [Bottom corner reads "H.C. Barley".] -- [Aug 1899].	H.C. Barley 
5399	511	<b>W.P.&amp;Y.R. - Excursion - Summit turntable</b> Y.M.C.A. Excursion at the Summit Turn-Table [Close-up view of Y.M.C.A. excursionists standing in open WP&YR flatbed cars at the White Pass Summit turntable.] [Bottom corner reads "H.C. Barley".] -- [Aug 1899].	H.C. Barley 
5400	525	<b>W.P.&amp;Y.R. - Excursion - Summit turntable</b> Excursionists at the Summit Turntable [View of excursionists standing in three flatbed cars pulled behind passenger coaches at the White Pass Summit turntable.] [Bottom corner reads "H.C. Barley".] -- 16 Aug 1899.	H.C. Barley 








## YUKON ARCHIVES PHOTO CAPTION LIST

YA#	Orig#	Subject(s) and Description:	Photographer:
5401	2061	<b>W.P.&amp;Y.R. - Excursion - Summit turntable</b> Seattle "P.I." Excursionists at the Summit Turntable W.P.&Y.R. [View of Seattle 'P.I.' excursionists standing in two flatbed cars that are stopped at the White Pass Summit turntable.] [Bottom corner reads "H.C. Barley.".] -- 22 Aug 1899.	H.C. Barley 
5402	2062	<b>W.P.&amp;Y.R. - Excursion - Summit turntable</b> Seattle "P.I." Excursion at the Summit Turn Table White Pass & Yukon Route [View of the Seattle 'P.I.' excursion members standing in an open flatbed car attached behind passenger coaches on the summit turntable.] [Bottom corner reads "H.C. Barley.".] -- 22 Aug 1899.	H.C. Barley 
5403	?54	<b>W.P.&amp;Y.R. - Excursion - White Pass Trail</b> <b>Government officials</b> <b>Ogilvie, William</b> Commissioner Ogilvie and Party [Commissioner Ogilvie (seventh from right in front row) and party - including Minister of the Interior Clifford Sifton, Major Walsh and possibly other territorial officials - pose for a group picture near "the Cabin" at Newman on the White Pass Trail. Some of the men are on horseback. Two dogs are in the foreground. Signs on the log building read "Saloon", "Beer" and "Laundry". The other territorial officials may include those listed on p.32 of Annual Report of the NWMP 1898, Part III, Appendix A (Annual Report of Superintendent Z.T. Wood, 1st November, 1898) - Z.T. Wood, Judge McGuire, Registrar Wade, Accountant Bliss, Mine Inspectors McGregor and Norwood, Chief Astronomer King, Secretary Patullo, Assistant Secretary Hurdman, Messrs. Magurn, Phil. Walsh and Colin McGregor, police, and dog-drivers.] [Bottom corner reads "H.C. Barley.".] -- [Oct 1898].	H.C. Barley 






## YUKON ARCHIVES PHOTO CAPTION LIST

YA#	Orig#	Subject(s) and Description:	Photographer:
5404	1509	<b>W.P.&amp;Y.R. - Bennett</b> <b>Bennett - W.P.&amp;Y.R. - Excursion</b> <b>W.P.&amp;Y.R. - Excursion - Bennett</b> First Passenger Coach into Bennett B.C. [View of the first WP&YR passenger train (a locomotive pulling four passenger coaches marked Y.M.C.A. excursion) at Bennett. A few other flatbed cars with passengers and tent buildings are visible in the background.] [Bottom corner reads "H.C. Barley.".] -- [Aug 1899].	H.C. Barley 
5405	100	<b>W.P.&amp;Y.R. - Officials</b> [Six well-dressed WP&YR officials pose with a dog in front of a large tent.] -- [Aug 1899].	H.C. Barley 
5406	256	<b>W.P.&amp;Y.R. - Officials</b> Near Rocky Point [A group of well-dressed WP&YR officials pose on a rocky promontory at Rocky Point. The east fork of the Skagway River can be seen in the background.] [Bottom corner reads "H.C. Barley.".] -- 18 Sep 1898.	H.C. Barley 
5407	533	<b>W.P.&amp;Y.R. - Officials</b> <b>Leisure - Carcross area</b> [A group of WP&YR officials pose very leisurely on the ground and around a fallen tree with a wine bottle. Probably in the neighbourhood of Carcross.] -- [Aug 1899].	H.C. Barley 






## YUKON ARCHIVES PHOTO CAPTION LIST

YA#	Orig#	Subject(s) and Description:	Photographer:
5408	1554	<b>W.P.&amp;Y.R. - Officials NWMP</b> [A group of well-dressed dignitaries, WP&YR officials, and one NWMP pose as a group in front of a tent and flagpole. Very possibly taken after the WP&YR 'golden spike' ceremony at Carcross.] [Bottom corner reads "H.C. Barley Skaguay".] -- [Jul 1900].	H.C. Barley 
5409	1555	<b>W.P.&amp;Y.R. - Officials</b> [A group of four well-dressed WP&YR officials and three dogs pose in front of a tent, possibly located in Camp "H" of the Red Line Transportation Company.] [Bottom corner reads "H.C. Barley. Skaguay.".] -- [Jul 1900].	H.C. Barley 
5410		<b>W.P.&amp;Y.R. - Railway car</b> [Close-up view of a WP&YR caboose attached to a coal car and locomotive on the tracks in the residential section of Skagway.] -- [n.d.].	H.C. Barley 
5411		<b>W.P.&amp;Y.R. - Railway car</b> [Close-up view of a WP&YR caboose parked on the tracks at Skagway]. -- [n.d.].	H.C. Barley 
5412		<b>W.P.&amp;Y.R. - Railway car</b> [Close-up view of the coupling between a WP&YR caboose and coal car. In the background is a partial view of a Skagway home.] -- [n.d.].	H.C. Barley 




## YUKON ARCHIVES PHOTO CAPTION LIST

YA#	Orig#	Subject(s) and Description:	Photographer:
5413		<b>W.P.&amp;Y.R. - Railway car</b> [Rear view of a WP&YR caboose (showing the coupling, ladder to the roof, and rear door) parked on the tracks in Skagway's residential area.] -- [n.d.].	H.C. Barley 
5414	2102	<b>W.P.&amp;Y.R. - Repairs</b> Section Men on the W.P.&Y.R. Near [sic] the Tunnel [View of a WP&YR maintenance crew (section men) repairing the tracks near the tunnel.] [Bottom corner reads "H.C. Barley.".] -- [Fall 1899].	H.C. Barley 
5415		<b>W.P.&amp;Y.R. - Repairs</b> [View of a track-mounted steam shovel and crew removing boulders from a landslide from the WP&YR railway tracks.] -- [n.d.].	H.C. Barley 
5416	2189	<b>W.P.&amp;Y.R. - Repairs</b> Repairing the Grade After the Landslide [View of WP&YR crews at work repairing the grade after a landslide on the tracks at the big bend just outside of Whitehorse.] [Bottom corner reads "H.C. Barley. Skaguay.".] -- 8 Jun 1900.	H.C. Barley 
5417	320	<b>W.P.&amp;Y.R. - Scenic views</b> N.E. From Sta [Winter scene looking northeast along the proposed railway route from one of the WP&YR survey stations. Visible are a long line of possible telephone or telegraph poles.] [Bottom corner reads "H.C. Barley.".] -- 6 Nov 1898.	H.C. Barley 




## YUKON ARCHIVES PHOTO CAPTION LIST

YA#	Orig#	Subject(s) and Description:	Photographer:
5418	317	<b>W.P.&amp;Y.R. - Scenic views - Station L106</b> Southwest from Sta. L106 [Winter scene in the mountains looking southwest along the proposed railway route from WP&YR survey Station L106.] [Bottom corner reads "H.C. Barley.".] -- [6 Nov 1898].	H.C. Barley 
5419	313	<b>W.P.&amp;Y.R. - Scenic views - Station L156</b> Looking South from Station L156 [Winter scene in the mountains looking south along the proposed railway route from WP&YR survey Station L156. Part of the completed grade is visible across the valley.] [Bottom corner reads "H.C. Barley.".] -- 6 Nov 1898.	H.C. Barley 
5420	312	<b>W.P.&amp;Y.R. - Scenic views - Station L204</b> Lookin N.W. from Station L204 [Winter mountain scene looking northwest along the proposed railway route from WP&YR survey Station L204.] [Bottom corner reads "H.C. Barley.".] -- 6 Nov 1898.	H.C. Barley 
5421	319	<b>W.P.&amp;Y.R. - Scenic views - Station L243</b> Looking N.E. from Sta. L243 [Winter scene looking northeast along the proposed railway route from WP&YR survey Station L243. Visible are a long line of possible telephone or telegraph poles.] [Bottom corner reads "H.C. Barley.".] -- 6 Nov 1898.	H.C. Barley 
5422	323	<b>W.P.&amp;Y.R. - Scenic views - Station L303</b> Near Sta. L303 [Winter scene looking along the proposed railway route from WP&YR survey Station L303.] [Bottom corner reads "H.C. Barley.".] -- [6 Nov 1898].	H.C. Barley 




## YUKON ARCHIVES PHOTO CAPTION LIST

YA#	Orig#	Subject(s) and Description:	Photographer:
5423	321	<b>W.P.&amp;Y.R. - Scenic views - Station L305</b> Looking S. - Sta. L305 [Winter scene looking south through the valley along the proposed railway route from WP&YR survey Station L305.] [Bottom corner reads "H.C. Barley.".] -- [6 Nov 1898].	H.C. Barley 
5424	322	<b>W.P.&amp;Y.R. - Scenic views - Station L305</b> Looking N.E. Sta 305 [Winter scene looking northeast toward the lake along the proposed railway route from WP&YR survey Station L305.] [Bottom corner reads "H.C. Barley.".] -- [6 Nov 1898].	H.C. Barley 
5425	2	<b>W.P.&amp;Y.R. - Scenic views</b> Skaguay Valley [View of scenery (river valley, mountains, trees) as seen from the WP&YR tracks.] [Additional information provided in 2020 by John Stutz, President of the Society for the Preservation of Carter Railroad Resources (SPCRR) in Freemont, California. (John Stutz has hiked the rail line from Skagway to Carcross and studied historic photographs of the WP&YR): YA #5425 was certainly not taken from the tracks. This is actually a view across the Skagway River Valley and into the East Fork and middle Skagway Valleys, showing the new WP&YR roadbed as a light scar running up the Skagway from the right, turning into the East Fork, climbing back out of the East Fork, and continuing on up the Skagway. It was taken from a point on the Skagway Valley's west slope, at about 800 m elevation and midway between Skagway and the East Fork Valley, by my best estimate from modern topographic maps. Mr. Barley went to remarkable effort to get this photograph, since it was several kilometres cross-country and several hundred metres up, across steep slopes, and without any trails once he cleared the logged over zone adjacent to the river.] [Bottom corner reads "H.C. Barley.".] -- [1898-1900].	H.C. Barley 

## YUKON ARCHIVES PHOTO CAPTION LIST




YA#	Orig#	Subject(s) and Description:	Photographer:
5426	218	<b>W.P.&amp;Y.R. - Scenic views</b> East Fork Skaguay River [View of scenery (river valley, mountains, trees) as seen from the WP&YR tracks.] [Additional information provided in 2020 by John Stutz, President of the Society for the Preservation of Carter Railroad Resources (SPCRR) in Freemont, California. (John Stutz has hiked the rail line from Skagway to Carcross and studied historic photographs of the WP&YR): YA #5426 was certainly not taken from the tracks. This is actually a view into the East Fork Valley, showing the WP&YR tracks running up the valley to the East Fork bridge, and taken from the west slope of the Skagway River Valley, from about the level of the modern highway.] -- [1898-1900].	H.C. Barley 
5427	388	<b>W.P.&amp;Y.R. - Scenic views</b> Skaguay Valley from Inspiration Point [View of scenery (river valley, mountains) as seen from the WP&YR tracks.] [Bottom corner reads "H.C. Barley".] -- [1898-1900].	H.C. Barley 
5428	62	<b>W.P.&amp;Y.R. - Scenic views</b> [View of scenery (river valleys, mountains, trees) as seen from the WP&YR tracks.] [Additional information provided in 2020 by John Stutz, President of the Society for the Preservation of Carter Railroad Resources (SPCRR) in Freemont, California. (John Stutz has hiked the rail line from Skagway to Carcross and studied historic photographs of the WP&YR): YA #5428 was taken from near the south portal of the tunnel, but shows no evidence that tunnel construction has started, and it appears that on the opposite slope the right of way has only been grubbed, without any excavation started, for most of its visible length.] -- [1898-1900].	H.C. Barley 

## YUKON ARCHIVES PHOTO CAPTION LIST




YA#	Orig#	Subject(s) and Description:	Photographer:
5429	118	<b>W.P.&amp;Y.R. - Scenic views</b> [View of scenery (river valleys, mountains, trees) as seen from the WP&YR tracks.] [Additional information provided in 2020 by John Stutz, President of the Society for the Preservation of Carter Railroad Resources (SPCRR) in Freemont, California. (John Stutz has hiked the rail line from Skagway to Carcross and studied historic photographs of the WP&YR): YA #5429 is at an angle that should show evidence of grading.] [Bottom corner reads "H.C. Barley.".] -- [1898-1900].	H.C. Barley 
5430	123	<b>W.P.&amp;Y.R. - Scenic views</b> Near the Summit of White Pass [View of scenery (flowing river) as seen from the WP&YR tracks.] [Additional information provided in 2020 by John Stutz, President of the Society for the Preservation of Carter Railroad Resources (SPCRR) in Freemont, California. (John Stutz has hiked the rail line from Skagway to Carcross and studied historic photographs of the WP&YR): YA #5430 appears to be looking down the head of Dead Horse Gulch, before construction began there.] [Bottom corner reads "H.C. Barley.".] -- [1898-1900].	H.C. Barley 
5431	207	<b>W.P.&amp;Y.R. - Scenic views</b> Near the Ford [View of scenery (mountains, trees) as seen from the WP&YR tracks.] [Additional information provided in 2020 by John Stutz, President of the Society for the Preservation of Carter Railroad Resources (SPCRR) in Freemont, California. (John Stutz has hiked the rail line from Skagway to Carcross and studied historic photographs of the WP&YR): YA #5431, titled "Near the ford, Sept 1st '98", is necessarily distant from any railway track.] [Bottom corner reads "H.C. Barley.".] -- 1 Sep 1898.	H.C. Barley 






## YUKON ARCHIVES PHOTO CAPTION LIST

YA#	Orig#	Subject(s) and Description:	Photographer:
5432	333	<b>W.P.&amp;Y.R. - Scenic views</b> Sunset on the Summit of White Pass [View of scenery (mountains, summit) as seen from the WP&YR tracks.] [Additional information provided in 2020 by John Stutz, President of the Society for the Preservation of Carter Railroad Resources (SPCRR) in Freemont, California. (John Stutz has hiked the rail line from Skagway to Carcross and studied historic photographs of the WP&YR): YA #5432 shows no evidence of being taken from the tracks.] [Bottom corner reads "H.C. Barley".] -- [1898-1900].	H.C. Barley 
5433	2021	<b>W.P.&amp;Y.R. - Scenic views</b> Near Rocky Point W.P.&Y.R. [Views of scenery (mountains, trees, rock pile) as seen from a WP&YR train. Train is just visible.] [Bottom corner reads "H.C. Barley".] -- [1898-1900].	H.C. Barley 
5434	2030	<b>W.P.&amp;Y.R. - Scenic views</b> Looking South from Log Cabin at Midnight [View of scenery (mountains, trees, lake) as seen from the WP&YR tracks.] [Additional information provided in 2020 by John Stutz, President of the Society for the Preservation of Carter Railroad Resources (SPCRR) in Freemont, California. (John Stutz has hiked the rail line from Skagway to Carcross and studied historic photographs of the WP&YR): YA #5434 appears to have the railway grade running across the middle distance.] [Bottom corner reads "H.C. Barley.".] -- 1 Jul 1899.	H.C. Barley 






## YUKON ARCHIVES PHOTO CAPTION LIST

YA#	Orig#	Subject(s) and Description:	Photographer:
5435	2123	<b>W.P.&amp;Y.R. - Scenic views</b> Seen, Through a Pullman Window (January) [Seventeen assorted views of scenery (snow covered trees and mountains) as seen from through a WP&YR train car window.] [Additional information provided in 2020 by John Stutz, President of the Society for the Preservation of Carter Railroad Resources (SPCRR) in Freemont, California. (John Stutz has hiked the rail line from Skagway to Carcross and studied historic photographs of the WP&YR): YA #5435 has the Tunnel Mountain trestle in the distance at the correct angle.] [Bottom corner reads "H.C. Barley. Skaguay." -- [1898-1900].	H.C. Barley 
5436	599	<b>W.P.&amp;Y.R. - Scenic views</b> Mt. Whitten [Views of scenery (snow covered trees and mountains) as seen from the WP&YR tracks.] [Additional information provided in 2020 by John Stutz, President of the Society for the Preservation of Carter Railroad Resources (SPCRR) in Freemont, California. (John Stutz has hiked the rail line from Skagway to Carcross and studied historic photographs of the WP&YR): YA #5436 shows no evidence of being taken from the tracks.] [Bottom corner reads "Callarman".] -- [1898-1900].	Callarman 
5437	821	<b>W.P.&amp;Y.R. - Scenic views</b> Warm Pass, W.P.&Y. Route [Views of scenery (river, mountains, trees) as seen from the WP&YR tracks.] [Additional information provided in 2020 by John Stutz, President of the Society for the Preservation of Carter Railroad Resources (SPCRR) in Freemont, California. (John Stutz has hiked the rail line from Skagway to Carcross and studied historic photographs of the WP&YR): YA #5437 was taken from the bridge at Glacier.] [Bottom corner reads "Callarman".] -- [1898-1900].	Callarman 






## YUKON ARCHIVES PHOTO CAPTION LIST

YA#	Orig#	Subject(s) and Description:	Photographer:
5438	828	<b>W.P.&amp;Y.R. - Scenic views</b> Pinnacle Mountain, W.P.&Y.R. [Views of scenery (rocky mountains) as seen from the WP&YR tracks.] [Additional information provided in 2020 by John Stutz, President of the Society for the Preservation of Carter Railroad Resources (SPCRR) in Freemont, California. (John Stutz has hiked the rail line from Skagway to Carcross and studied historic photographs of the WP&YR): YA #5438 may have the railway grade running across the middle foreground.] [Bottom corner reads "Callarman Skagway".] -- [1898-1900].	Callarman 
5439		<b>W.P.&amp;Y.R. - Scenic views</b> W.P.&Y.R. [Views of scenery (river valley, mountains, trees) as seen from the WP&YR tracks.] [Additional information provided in 2020 by John Stutz, President of the Society for the Preservation of Carter Railroad Resources (SPCRR) in Freemont, California. (John Stutz has hiked the rail line from Skagway to Carcross and studied historic photographs of the WP&YR): YA #5439 is about right for one from the tracks near 15-B bridge.] -- [1898-1900].	H.C. Barley 
5440		<b>W.P.&amp;Y.R. - Scenic views</b> [Views of scenery (rocks, trees) as seen from the WP&YR tracks.] [Additional information provided in 2020 by John Stutz, President of the Society for the Preservation of Carter Railroad Resources (SPCRR) in Freemont, California. (John Stutz has hiked the rail line from Skagway to Carcross and studied historic photographs of the WP&YR): YA #5440 has a telegraph wire overhead.] -- [1898-1900].	H.C. Barley 






## YUKON ARCHIVES PHOTO CAPTION LIST

YA#	Orig#	Subject(s) and Description:	Photographer:
5441		<b>W.P.&amp;Y.R. - Scenic views</b> [Views of scenery (mountains, trees, lake, rocks) as seen from the WP&YR tracks.] [Additional information provided in 2020 by John Stutz, President of the Society for the Preservation of Carter Railroad Resources (SPCRR) in Freemont, California. (John Stutz has hiked the rail line from Skagway to Carcross and studied historic photographs of the WP&YR): YA #5441 shows no evidence of being taken from the tracks.] -- [1898-1900].	H.C. Barley 
5442	2295	<b>W.P.&amp;Y.R. - Scenic views</b> Tunnel Mountain [View of WP&YR tracks on Tunnel Mountain as taken from across the valley.] -- [Jun 1901] and later.	H.C. Barley 
5443		<b>W.P.&amp;Y.R. - Scenic views</b> [View of WP&YR tracks on Tunnel Mountain as taken from across the valley.] -- [n.d.].	H.C. Barley 
5444	751	<b>W.P.&amp;Y.R. - Scenic views</b> 3-Loco. Train Tunnel Mountain - W.P.&Y. Rte. [View of WP&YR tracks and train on Tunnel Mountain as taken from across the valley.] [Bottom corner reads "Callarman".] -- [n.d.].	Callarman 
5445		<b>W.P.&amp;Y.R. - Snow plow</b> [Close-up view of a blade for a WP&YR train snow plow. Indicated on the glass plate negative is the blade is 4'3" high.] -- [n.d.].	H.C. Barley 






## YUKON ARCHIVES PHOTO CAPTION LIST

YA#	Orig#	Subject(s) and Description:	Photographer:
5446	1517	<b>W.P.&amp;Y.R. - Snow plow</b> Rotary Snow Plow on Tunnel Mountain [View of a rotary snow plow at work clearing the track on Tunnel Mountain.] [Bottom corner reads "Photo By Barley. Skaguay.".] -- [Dec 1899].	H.C. Barley 
5447	1519	<b>W.P.&amp;Y.R. - Snow plow</b> Rotary Snow Plow Cutting Through [Through] a Snow Slide Near Glacier [Rear view of a rotary snow plow cutting through a snow slide near Glacier. Two men are standing on top of the train.] [Bottom corner reads "Photo By Barley Skaguay.".] -- [Dec 1899].	H.C. Barley 
5448	1520	<b>W.P.&amp;Y.R. - Snow plow</b> Snow Banks near Glacier [Close-up view of locomotive #7 passing through the high snow banks on either side of the tracks near Glacier.] [Bottom corner reads "Photo By Barley Skaguay.".] -- [Dec 1899].	H.C. Barley 
5449	2122	<b>W.P.&amp;Y.R. - Snow plow</b> [View of a WP&YR train plowing its way through snow drifts covering the tracks.] [Bottom corner reads "Photo By Barley Skaguay.".] -- [Dec 1899].	H.C. Barley 
5450	2130	<b>W.P.&amp;Y.R. - Snow plow</b> Bucking Snow near Glacier [View of a WP&YR train plowing its way through the snow covering the tracks near Glacier.] -- [Dec 1899].	H.C. Barley 





## YUKON ARCHIVES PHOTO CAPTION LIST

YA#	Orig#	Subject(s) and Description:	Photographer:
5451	2131	<b>W.P.&amp;Y.R. - Snow plow</b> Rotary near the Tunnel [View of three WP&YR employees standing in front of a rotary snow plow on the tracks near the tunnel. Other men are watching from high up on the snow bank.] -- [Dec 1899].	H.C. Barley 
5452	2132	<b>W.P.&amp;Y.R. - Snow plow</b> A Rotary at Work [View of WP&YR crew walking behind a rotary plow at work clearing the track of snow.] -- [Dec 1899].	H.C. Barley 
5453	2139	<b>W.P.&amp;Y.R. - Snow plow</b> Opening a Snow Slide [View of WP&YR crew members walking beside a rotary snow plow at work clearing the track for the locomotive following behind.] [Bottom corner reads "Photo By Barley Skaguay".] -- [Dec 1899].	H.C. Barley 
5454	2140	<b>W.P.&amp;Y.R. - Snow plow</b> [Close-up partial view of a WP&YR train and crew members passing by a snow bank. Two other men are watching from the snow bank.] -- [Dec 1899].	H.C. Barley 
5455	335	<b>W.P.&amp;Y.R. - Snow removal</b> Cutting Ice from the Track near Clifton [View of two men cutting ice from the WP&YR railway tracks near Clifton.] [Bottom corner reads "H.C. Barley".] -- [Nov 1898].	H.C. Barley 

## YUKON ARCHIVES PHOTO CAPTION LIST





YA#	Orig#	Subject(s) and Description:	Photographer:
5456	338	<b>W.P.&amp;Y.R. - Snow removal</b> Cutting Ice from the Rails [View of three men cutting ice from the WP&YR railway tracks. Shadow of photographer and camera visible. Mountains in the background.] [Bottom corner reads "H.C. Barley." ] -- [Nov 1898].	H.C. Barley 
5457	2120	<b>W.P.&amp;Y.R. - Snow removal</b> Near Heney, In January [Close-up winter view of a train near Heney, B.C. with snow shovellers faintly visible in the background.] [Bottom corner reads "Photo By Barley. Skaguay." ] -- [Dec 1899].	H.C. Barley 
5458	2121	<b>W.P.&amp;Y.R. - Snow removal</b> [Rear view of a small train crossing a snow-covered trestle bridge with a long line of snow shovellers out front clearing the track.] [Bottom corner reads "Photo By Barley Skaguay." ] -- [Dec 1899].	H.C. Barley 
5459	2125	<b>W.P.&amp;Y.R. - Snow removal</b> Snow Shovelers [Distant view of a long line of WP&YR labourers shovelling snow from the tracks.] [Bottom corner reads "Photo By Barley. Skaguay." ] -- [Dec 1899].	H.C. Barley 
5460	2126	<b>W.P.&amp;Y.R. - Snow removal</b> Snow Shovelers [View of a long line of snow shovellers clearing the track for the train following behind.] -- [Dec 1899].	H.C. Barley 

## YUKON ARCHIVES PHOTO CAPTION LIST





YA#	Orig#	Subject(s) and Description:	Photographer:
5461	2127	<b>W.P.&amp;Y.R. - Snow removal</b> Snow Shovelers [View of a long line of WP&YR labourers shovelling snow from the tracks to permit the passage of the locomotive in the foreground.] -- [Dec 1899].	H.C. Barley 
5462	2135	<b>W.P.&amp;Y.R. - Snow removal</b> Fighting Snow on the W.P.&Y.R. [WP&YR labourers are standing with shovels on the high banks of snow on either side of the cleared section of the tracks as a train passes through.] [Bottom corner reads "Photo By Barley Skaguay.".] -- [Dec 1899].	H.C. Barley 
5463	2138	<b>W.P.&amp;Y.R. - Snow removal</b> [View of WP&YR labourers with shovels standing on the top of the high snow banks on either side of the cleared pathway through which a train is passing.] [Bottom corner reads "Photo By Barley. Skaguay.".] -- [Dec 1899].	H.C. Barley 
5464	2142	<b>W.P.&amp;Y.R. - Snow removal</b> A Snow Cut on Tunnel Mountain [View of two WP&YR labourers shovelling snow from the railway tracks on a snow cut on Tunnel Mountain.] [Bottom corner reads "Photo By Barley. Skaguay.".] -- [Dec 1899].	H.C. Barley 







## YUKON ARCHIVES PHOTO CAPTION LIST

YA#	Orig#	Subject(s) and Description:	Photographer:
5465	2143	<b>W.P.&amp;Y.R. - Snow removal</b> A Snow Cut on Tunnel Mountain [View of WP&YR labourers standing on a snow cut near the railway tracks on Tunnel Mountain.] [Bottom corner reads "Photo By Barley. Skaguay.".] -- [Dec 1899].	H.C. Barley 
5466	419	<b>W.P.&amp;Y.R. - Snow removal</b> <b>W.P.&amp;Y.R. - Construction</b> Shoveling Snow from Right of Way [View of WP&YR labourers clearing snow and brush from the proposed railway right of way.] [Bottom corner reads "H.C. Barley.".] -- 1 Jun 1899.	H.C. Barley 
5467	27	<b>W.P.&amp;Y.R. - Snow removal</b> <b>W.P.&amp;Y.R. - Construction</b> Shoveling Snow on the Grade, near the Portage [A few WP&YR labourers are barely visible in the snow as they clear the grade for tracks near the portage. Paper is purposefully stuck to the back of the glass plate negative to provide the clear sky effect.] [Bottom corner reads "H.C. Barley".] -- 18 Jun 1899.	H.C. Barley 
5468	455	<b>W.P.&amp;Y.R. - Snow removal</b> <b>W.P.&amp;Y.R. - Construction</b> Shoveling Snow from the Grade [Close-up view of WP&YR labourers shovelling snow and brush from the railway grade before laying the tracks.] [Bottom corner reads "H.C. Barley.".] -- 18 Jun 1899.	H.C. Barley 






## YUKON ARCHIVES PHOTO CAPTION LIST

YA#	Orig#	Subject(s) and Description:	Photographer:
5469	460	<b>W.P.&amp;Y.R. - Snow removal</b> <b>W.P.&amp;Y.R. - Construction</b> Snow Shoveling near the Summit [Close-up view of WP&YR labourers shovelling snow from the grade near the summit in preparation for laying the tracks.] [Bottom corner reads "H.C. Barley.".] -- 18 Jun 1899.	H.C. Barley 
5470	461	<b>W.P.&amp;Y.R. - Snow removal</b> <b>W.P.&amp;Y.R. - Construction</b> Shoveling Snow on the Grade [View of WP&YR labourers shovelling snow from the proposed railway right of way.] [Bottom corner reads "HC. Barley.".] -- 18 Jun 1899.	H.C. Barley 
5471		<b>W.P.&amp;Y.R. - Snow removal</b> <b>W.P.&amp;Y.R. - Construction</b> Shoveling Snow on the Grade [View of WP&YR labourers shovelling snow from the railway grade in preparation for laying the track.] [Bottom corner reads "H.C. Barley.".] -- 20 Jun 1899.	H.C. Barley 
5472	26	<b>W.P.&amp;Y.R. - Snow removal</b> <b>W.P.&amp;Y.R. - Construction</b> Shoveling Snow on the Grade [View of WP&YR labourers shovelling the high drifts of snow from the grade near the summit where the railway tracks will be laid.] [Bottom corner reads "H.C. Barley.".] -- 20 Jun 1899.	H.C. Barley 





## YUKON ARCHIVES PHOTO CAPTION LIST

YA#	Orig#	Subject(s) and Description:	Photographer:
5473	28	<b>W.P.&amp;Y.R. - Snow removal</b> <b>W.P.&amp;Y.R. - Construction</b> Shovel in Snow on the Grade [View of WP&YR labourers shovelling snow on the grade near the summit in preparation for laying the railway tracks.] [Bottom corner reads "H.C. Barley.".] -- 20 Jun 1899.	H.C. Barley 
5474		<b>W.P.&amp;Y.R. - Station</b> [View of a large group of men and children standing in front of a frame WP&YR station which also contained the Pacific Express Company office and the Western Union Telegraph and Cable Office.] -- [n.d.].	H.C. Barley 
5475	278	<b>W.P.&amp;Y.R. - Station - Heney, B.C.</b> <b>W.P.&amp;Y.R. - Excursion - Heney, B.C.</b> Heney Station [View of a WP&YR excursion group standing partially on a flat car and partially on the loading platform, along with other freight, at the Heney station. Other railway cars are also visible.] [Bottom corner reads "H.C. Barley.".] -- 25 Sep 1898.	H.C. Barley 
5476	390	<b>W.P.&amp;Y.R.</b> The Summit of White Pass [View of WP&YR tent structures housing the baggage room, freight sheds, and ticket office at the summit of White Pass. A group of men are gathered around one railway car with several other cars in the background. Next door is the Red Line Transportation Company tent.] [Bottom corner reads "H.C. Barley.".] -- 1 May 1899.	H.C. Barley 




## YUKON ARCHIVES PHOTO CAPTION LIST

YA#	Orig#	Subject(s) and Description:	Photographer:
5477	2195	<b>W.P.&amp;Y.R. - Station - Summit</b> <b>W.P.&amp;Y.R. - Train</b> [View of passengers and train at the WP&YR station at the summit of White Pass, 20.4 miles from Skagway.] [Bottom corner reads "H.C. Barley. Skaguay." -- [Jun 1900].]	H.C. Barley 
5478	60	<b>W.P.&amp;Y.R. - Surveying</b> Glacier Gorge [View of three men on the cliff overlooking Glacier Gorge surveying the possible routes for the WP&YR railway.] [Bottom corner reads "H.C. Barley." -- [Jul 1898].]	H.C. Barley 
5479	70	<b>W.P.&amp;Y.R. - Surveying</b> Tunnel Site [View of several men on top of a cliff surveying a possible tunnel site.] [Bottom corner reads "H.C. Barley." -- [Jul 1898].]	H.C. Barley 
5480	124	<b>W.P.&amp;Y.R. - Surveying</b> White Pass [View of a WP&YR official, possibly John Hislop the chief surveyor, on the rocky slopes of White Pass checking out the proposed railway route.] [Bottom corner reads "H.C. Barley." -- [Aug 1898].]	H.C. Barley 
5481	275	<b>W.P.&amp;Y.R. - Surveying</b> Location Stakes in Skaguay Valley [View of the location stakes for the WP&YR railway in a forested area of the Skagway valley.] [Bottom corner reads "H.C. Barley." -- [Sep 1898].]	H.C. Barley 





## YUKON ARCHIVES PHOTO CAPTION LIST

YA#	Orig#	Subject(s) and Description:	Photographer:
5482	239	<b>W.P.&amp;Y.R. - Surveying</b> F.B. Flood's Engineering Corps. [Members pose with surveying transits and rods in front of their tent.] [Bottom corner reads "H.C. Barley.".] -- [Sep 1898].	H.C. Barley 
5483	407	<b>W.P.&amp;Y.R. - Switch Back</b> <b>W.P.&amp;Y.R. - Tracks</b> The Switchback [View of the railway track splitting into two separate tracks at the switchback near the White Pass Summit.] [Bottom corner reads "H.C. Barley.".] -- [May 1899].	H.C. Barley 
5484	68	<b>W.P.&amp;Y.R. - Switch Back Bridge site</b> Switch-Back Bridge Site [Scenic view showing rocky hillside, stream and foliage at the site of the proposed WP&YR switch-back bridge.] [Bottom corner reads "H.C. Barley.".] -- 28 Jul 1898.	H.C. Barley 
5485	265	<b>W.P.&amp;Y.R. - 100 Mile Tree</b> <b>W.P.&amp;Y.R. - Tracks</b> 1000 Mile Tree [View of a large, dead-looking, deciduous tree with a sign marking it as '1000 Mile Tree' near the side of a long stretch of railway tracks fading into the distance.] [Additional information provided in 2020 by John Stutz, President of the Society for the Preservation of Carter Railroad Resources (SPCRR) in Freemont, California. (John Stutz has hiked the rail line from Skagway to Carcross and studied historic photographs of the WP&YR): This is the famous tree at MP 1000, on the original Union Pacific mainline, located in northern Utah's Webber Canyon. The WP&YR is only 110 miles long!] [Bottom corner reads "H.C. Barley.".] -- [Jun 1898].	H.C. Barley 

## YUKON ARCHIVES PHOTO CAPTION LIST

YA#	Orig#	Subject(s) and Description:	Photographer:
5486	840	<p><b>W.P.&amp;Y.R. - Tracks</b></p> <p>Concrete Retaining Wall at Tunnel, W.P.&amp;Y. Route            [View of the concrete retaining wall poured to support the railway tracks at the mouth of the tunnel.]            [Additional information provided in 2020 by John Stutz, President of the Society for the Preservation of Carter Railroad Resources (SPCRR) in Freemont, California. (John Stutz has hiked the rail line from Skagway to Carcross and studied historic photographs of the WP&amp;YR): This wall is actually about 100 m below the original tunnel, on the far side of Bridge 15-C, beyond the light cutting from which this photo was taken. This is a popular view for modern photographs from the bridge. See YA #5524, taken from the tunnel mouth, and showing both 15-C and the trestle that this wall replaced. Also YA #7061.]            [Bottom corner reads "Photo By Callarman Skagway.".] -- [n.d.].</p>	<p>Callarman</p> 
5487	216	<p><b>W.P.&amp;Y.R. - Tracks</b></p> <p>Scene on the Skaguay River Near Rocky Point            [Five photographs showing assorted views of the railway tracks at or near Rocky Point. Spectacular views of the mountains and the east fork of the Skagway river in the background are found in a few of the photographs.]            [Bottom corner reads "H.C. Barley.".] -- [Aug 1898-Oct 1900, n.d.].</p>	<p>H.C. Barley</p> 
5488	57	<p><b>W.P.&amp;Y.R. - Tracks</b>  <b>W.P.&amp;Y.R. - Scenic Views</b></p> <p>Rocky Point, White Pass &amp; Yukon R.R.            [Five photographs showing assorted views of the railway tracks at or near Rocky Point. Spectacular views of the mountains and the east fork of the Skagway river in the background are found in a few of the photographs.]            [Bottom corner reads "H.C. Barley.".] -- [Aug 1898-Oct 1900, n.d.].</p>	<p>H.C. Barley</p> 

## YUKON ARCHIVES PHOTO CAPTION LIST

YA#	Orig#	Subject(s) and Description:	Photographer:
5489	2050	<b>W.P.&amp;Y.R. - Tracks</b> <b>W.P.&amp;Y.R. - Scenic Views</b> East Fork of the Skaguay River [Five photographs showing assorted views of the railway tracks at or near Rocky Point. Spectacular views of the mountains and the east fork of the Skagway river in the background are found in a few of the photographs.] [Bottom corner reads "H.C. Barley.".] -- [Aug 1898-Oct 1900, n.d.].	H.C. Barley 
5490	2252	<b>W.P.&amp;Y.R. - Tracks</b> Looking East, From Rocky Point [Five photographs showing assorted views of the railway tracks at or near Rocky Point. Spectacular views of the mountains and the east fork of the Skagway river in the background are found in a few of the photographs.] [Bottom corner reads "H.C. Barley. Skaguay.".] -- [Aug 1898-Oct 1900, n.d.].	H.C. Barley 
5491	587	<b>W.P.&amp;Y.R. - Tracks</b> Rocky Point - W.P.&Y. Route [Five photographs showing assorted views of the railway tracks at or near Rocky Point. Spectacular views of the mountains and the east fork of the Skagway river in the background are found in a few of the photographs.] [Bottom corner reads "Callarman".] -- [Aug 1898-Oct 1900, n.d.].	Callarman 
5492	233	<b>W.P.&amp;Y.R. - Tracks</b> Trestle at Porcupine Cliff from the Wagon Road [View from below (from Brackett's Wagon Road) of the small timber trestle bridge supporting the railway tracks along the rocky edge of Porcupine Point.] [Bottom corner reads "H.C. Barley.".] -- [Sep 1898].	H.C. Barley 




## YUKON ARCHIVES PHOTO CAPTION LIST

YA#	Orig#	Subject(s) and Description:	Photographer:
5493	35	<b>W.P.&amp;Y.R. - Tracks</b> <b>W.P.&amp;Y.R. - Scenic Views</b> Porcupine Mountain [Eight photographs of assorted views of railway tracks at Porcupine Point, near the Summit, at the switchback, near Glacier, from the tunnel, in view of Pinnacle Mountain, and two miscellaneous shots of long stretches of track. Several prints show spectacular views of mountains in the background, and one of the waterfall near the switchback.] [Bottom corner reads "No. 35. WP&YRte".] -- [May 1899-1902, n.d.].	H.C. Barley
5494	398	<b>W.P.&amp;Y.R. - Tracks</b> <b>W.P.&amp;Y.R. - Scenic Views</b> Looking South from near the Summit [Eight photographs of assorted views of railway tracks at Porcupine Point, near the Summit, at the switchback, near Glacier, from the tunnel, in view of Pinnacle Mountain, and two miscellaneous shots of long stretches of track. Several prints show spectacular views of mountains in the background, and one of the waterfall near the switchback.] [Bottom corner reads "H.C. Barley.".] -- [May 1899-1902, n.d.].	H.C. Barley
5495	520	<b>W.P.&amp;Y.R. - Tracks</b> <b>W.P.&amp;Y.R. - Scenic Views</b> The Falls at the Switchback [Eight photographs of assorted views of railway tracks at Porcupine Point, near the Summit, at the switchback, near Glacier, from the tunnel, in view of Pinnacle Mountain, and two miscellaneous shots of long stretches of track. Several prints show spectacular views of mountains in the background, and one of the waterfall near the switchback.] [Bottom corner reads "H.C. Barley.".] -- [May 1899-1902, n.d.].	H.C. Barley













## YUKON ARCHIVES PHOTO CAPTION LIST

YA#	Orig#	Subject(s) and Description:	Photographer:
5496	2115	<b>W.P.&amp;Y.R. - Tracks</b> <b>W.P.&amp;Y.R. - Scenic Views</b> Skaguay Valley, from near Glacier [Eight photographs of assorted views of railway tracks at Porcupine Point, near the Summit, at the switchback, near Glacier, from the tunnel, in view of Pinnacle Mountain, and two miscellaneous shots of long stretches of track. Several prints show spectacular views of mountains in the background, and one of the waterfall near the switchback.] [Bottom corner reads "Photo By Barley. Skaguay.".] -- [May 1899-1902, n.d.].	H.C. Barley
			
5497	2300	<b>W.P.&amp;Y.R. - Tracks</b> Looking North From the Tunnel [Eight photographs of assorted views of railway tracks at Porcupine Point, near the Summit, at the switchback, near Glacier, from the tunnel, in view of Pinnacle Mountain, and two miscellaneous shots of long stretches of track. Several prints show spectacular views of mountains in the background, and one of the waterfall near the switchback.] [Bottom corner reads "H.C. Barley.".] -- [May 1899-1902, n.d.].	H.C. Barley
			
5498	678	<b>W.P.&amp;Y.R. - Tracks</b> <b>W.P.&amp;Y.R. - Scenic Views</b> Pinnacle Mtn. - W.P.&Y. Rte. [Eight photographs of assorted views of railway tracks at Porcupine Point, near the Summit, at the switchback, near Glacier, from the tunnel, in view of Pinnacle Mountain, and two miscellaneous shots of long stretches of track. Several prints show spectacular views of mountains in the background, and one of the waterfall near the switchback.] [Bottom corner reads "Callarman.".] -- [May 1899-1902, n.d.].	Callarman
			





## YUKON ARCHIVES PHOTO CAPTION LIST

YA#	Orig#	Subject(s) and Description:	Photographer:
5499		<b>W.P.&amp;Y.R. - Tracks</b> W.P.&Y.R. [Eight photographs of assorted views of railway tracks at Porcupine Point, near the Summit, at the switchback, near Glacier, from the tunnel, in view of Pinnacle Mountain, and two miscellaneous shots of long stretches of track. Several prints show spectacular views of mountains in the background, and one of the waterfall near the switchback.] -- [May 1899-1902, n.d.].	H.C. Barley 
5500		<b>W.P.&amp;Y.R. - Tracks</b> <b>W.P.&amp;Y.R. - Scenic Views</b> W.P.&Y.R. [Eight photographs of assorted views of railway tracks at Porcupine Point, near the Summit, at the switchback, near Glacier, from the tunnel, in view of Pinnacle Mountain, and two miscellaneous shots of long stretches of track. Several prints show spectacular views of mountains in the background, and one of the waterfall near the switchback.] -- [May 1899-1902, n.d.].	H.C. Barley 
5501	39	<b>W.P.&amp;Y.R. - Train</b> Freight for the Yukon [View of a locomotive pulling a long line of flatbed cars loaded with freight (kegs, sacks, railway equipment, and lumber) destined for the Yukon. Two men are posing in front of the locomotive near the hillside at the north end of Skagway.] [Bottom corner reads "H.C. Barley".] -- [Nov 1898].	H.C. Barley 
5502	9	<b>W.P.&amp;Y.R. - Train</b> Rocky Point [Distant view of a WP&YR train stopped by the side of the cliff at Rocky Point. Mountains in the background.] [Bottom corner reads "H.C. Barley".] -- [1899].	H.C. Barley 





## YUKON ARCHIVES PHOTO CAPTION LIST

YA#	Orig#	Subject(s) and Description:	Photographer:
5503	10	<b>W.P.&amp;Y.R. - Train</b> Rocky Point [Close view of a WP&YR train (locomotive, boxcar and two passenger coaches) stopped by the side of the cliff at Rocky Point. A few passengers are visible disembarking from the last car.] [Bottom corner reads "H.C. Barley." ] -- [1899].	H.C. Barley 
5504	11	<b>W.P.&amp;Y.R. - Train</b> Nearing Skaguay [View of a WP&YR train (locomotive, boxcar, two passenger coaches) stopped along the tracks in the flat, rocky section of the Skagway River valley approaching Skagway.] [Bottom corner reads "H.C. Barley." ] -- [1899].	H.C. Barley 
5505	594	<b>W.P.&amp;Y.R. - Train</b> Nearing Bennett W.P.&Y.R. [Rear view of a train nearing Bennett with two men standing on the observation deck of the last car.] [Bottom corner reads "H.C. Barley." ] -- [1899].	H.C. Barley 
5506	392	<b>W.P.&amp;Y.R. - Train</b> The Switchback [Winter view of two WP&YR trains (one with just boxcars and the other with a boxcar and passenger coach) back to back on the switchback near the summit.] [Bottom corner reads "H.C. Barley." ] -- [May 1899].	H.C. Barley 





## YUKON ARCHIVES PHOTO CAPTION LIST

YA#	Orig#	Subject(s) and Description:	Photographer:
5507	539	<b>W.P.&amp;Y.R. - Train</b> White Pass and Yukon Express, Near the Summit [View of a WP&YR train travelling past Summit Lake near the White Pass Summit. A hunter and his dog are standing on the lakeshore.] [Bottom corner reads "H.C. Barley.".] -- [Aug 1899].	H.C. Barley 
5508	541	<b>W.P.&amp;Y.R. - Train</b> The Meadows, B.C. [View of a WP&YR freight train with two locomotives travelling across the flat, marshy ground known as the Meadows, B.C.] [Bottom corner reads "H.C. Barley.".] -- [Aug 1899].	H.C. Barley 
5509	2051	<b>W.P.&amp;Y.R. - Train</b> East Fork from Rocky Point [View of a WP&YR locomotive rounding the bend at Rocky Point after a steep climb up the grade. In the background is the east fork of the Skagway River winding its way around the mountain bases.] [Bottom corner reads "H.C. Barley.".] -- [Aug 1899].	H.C. Barley 
5510	2106	<b>W.P.&amp;Y.R. - Train</b> Near the Tunnel W.P.&Y.R. [Close-up view of locomotive #7 pulling passenger coaches and boxcars stopped near the tunnel on Tunnel Mountain. Passengers can be seen leaning out the coach windows. Timber trestle bridge is partially visible under the boxcars.] -- [Dec 1899].	H.C. Barley 





## YUKON ARCHIVES PHOTO CAPTION LIST

YA#	Orig#	Subject(s) and Description:	Photographer:
5511	2134	<b>W.P.&amp;Y.R. - Train</b> Railroading in Winter on the W.P.&Y. [Partial view of a man standing on top of a train with WP&YR labourers apparently removing snow from the track ahead.] -- [Dec 1899].	H.C. Barley 
5512	2170	<b>W.P.&amp;Y.R. - Train</b> The Dizzy Heights [Heights] Near Rocky Point [Close-up view of a WP&YR train (locomotive, boxcars, flatbed cars, passenger coach, and caboose) travelling down the tracks at Rocky Point. Cliff is on one side and mountains in the background.] [Bottom corner reads "H.C. Barley.".] -- [May 1900].	H.C. Barley 
5513	2171	<b>W.P.&amp;Y.R. - Train</b> [View of a WP&YR train stopped in the distance on the small timber trestle bridge near Rocky point. Mountains are visible in the background.] -- [May 1900].	H.C. Barley 
5514	2172	<b>W.P.&amp;Y.R. - Train</b> Rocky Point [View of a WP&YR train (composed of locomotive, boxcar, flatbed cars, passenger coach, and caboose) stopped near the small timber trestle bridge at Rocky Point. Cliff on one side and mountains in the background.] [Bottom corner reads "H.C. Barley.".] -- [May 1900].	H.C. Barley 





## YUKON ARCHIVES PHOTO CAPTION LIST

YA#	Orig#	Subject(s) and Description:	Photographer:
5515	2203	<b>W.P.&amp;Y.R. - Train</b> <b>W.P.&amp;Y.R. - Excursion - Tunnel Mountain</b> A Rocky Ledge on Tunnel Mountain [View of a WP&YR train with excursion car stopped on a small trestle bridge on Tunnel Mountain. The excursionists can be seen leaning over the railing of the excursion car and posing in front of the train.] [Bottom corner reads "H.C. Barley.".] -- [Jun 1900].	H.C. Barley 
5516	2215	<b>W.P.&amp;Y.R. - Train</b> <b>W.P.&amp;Y.R. - Bridge</b> Lewis Lake Trestle [View of a long line of WP&YR train boxcars stopped on the timber trestle bridge spanning the outlet of Lewes Lake. Passengers are posing on the observation deck of and on top of the last car. A sandy bluff rises in the background behind the train.] [Bottom corner reads "H.C. Barley Skaguay.".] -- [Jul 1900].	H.C. Barley 
5517	2237	<b>W.P.&amp;Y.R. - Train</b> A Freight Train, W.P.&Y.R. [View of a long line of WP&YR boxcars stopped on the tracks near a lake. Passengers pose on the observation deck of the last car.] [Bottom corner reads "H.C. Barley Skaguay.".] -- [Aug 1900].	H.C. Barley 
5518		<b>W.P.&amp;Y.R. - Train</b> Ear Lake, Near Whitehorse [View of a WP&YR train stopped on the hillside above Ear Lake just outside Whitehorse. Passengers can be seen wandering around the train.] [Bottom corner reads "H.C. Barley. Skaguay.".] -- [1901].	H.C. Barley 

## YUKON ARCHIVES PHOTO CAPTION LIST





YA#	Orig#	Subject(s) and Description:	Photographer:
5519	2307	<b>W.P.&amp;Y.R. - Train</b> <b>W.P.&amp;Y.R. - Bridge</b> Steel Arch Over White Pass Cañon [View of a WP&YR train (locomotive, passenger coaches, excursion cars) stopped in the middle of the steel cantilever bridge spanning Dead Horse Gulch near the summit of White Pass. A few passengers are posing in the foreground.] [Bottom corner reads "H.C. Barley".] -- [1901].	H.C. Barley 
5520	2341	<b>W.P.&amp;Y.R. - Train</b> Nearing Rocky Point [View looking up at a WP&YR train stopped on the small timber trestle bridge near Rocky Point. The hillside is covered with loose rocks.] [Bottom corner reads "H.C. Barley".] -- [1901].	H.C. Barley 
5521	1576	<b>W.P.&amp;Y.R. - Train</b> [Locomotive and caboose are stopped on the tracks near Rocky Point. The train crew are chatting among themselves near the engine.] [Bottom corner reads "Photo By Barley. Skaguay Alaska.".] -- [Apr 1901].	H.C. Barley 
5522	2291	<b>W.P.&amp;Y.R. - Train</b> [Distant view of a WP&YR train rounding a bend on Tunnel Mountain prior to crossing the timber trestle bridge in the foreground on the rising grade.] -- [Jun 1901].	H.C. Barley 

## YUKON ARCHIVES PHOTO CAPTION LIST





YA#	Orig#	Subject(s) and Description:	Photographer:
5523	2298	<b>W.P.&amp;Y.R. - Train</b> <b>W.P.&amp;Y.R. - Bridge</b> Glacier Gorge [View of a WP&YR train speeding across the timber trestle bridge spanning Glacier Gorge. Rockslides and timber are visible in the Gorge in the foreground.] [Bottom corner reads "H.C. Barley".] -- [Jun 1901].	H.C. Barley 
5524	2429	<b>W.P.&amp;Y.R. - Train</b> Excursion Train on Tunnel Mountain [View of a WP&YR train travelling around the bend on Tunnel Mountain. Partially visible are two timber trestle bridges.] [Bottom corner reads "Barley".] -- [1902].	H.C. Barley 
5525	119	<b>White Pass City</b> <b>White Pass Trail</b> White Pass, Alaska [Partial panorama of the tents in White Pass City on the White Pass Trail.] [Bottom corner reads "H.C. Barley".] -- [Aug] 1898.	H.C. Barley 
5526	206	<b>White Pass City</b> <b>White Pass Trail</b> Tunnel Mountain at White Pass [View of a few tents and a log building in White Pass City. Tunnel Mountain is in the background.] [Bottom corner reads "H.C. Barley.".] -- [Sep 1898].	H.C. Barley 








## YUKON ARCHIVES PHOTO CAPTION LIST

YA#	Orig#	Subject(s) and Description:	Photographer:
5527		<b>White Pass City</b> <b>White Pass Trail</b> White Pass and Tunnel Mountain [Partial panorama of tents and log structures of the community on the White Pass Trail. A banner hung between tents advertises the Occidental Hotel. Tunnel Mountain is in the background.] [Bottom corner reads "H.C. Barley".] -- 1 Sep 1898.	H.C. Barley 
5528		<b>White Pass City</b> <b>White Pass Trail</b> White Pass [View of a dilapidated log cabin at the location of what used to be White Pass City.] -- [1903].	H.C. Barley 
5529	285	<b>White Pass City - Shoemaker</b> The Cobbler. White Pass City [View of D. Hachey (cobbler) standing with a shoe and hammer in his hands next to another man in front of his tent store in White Pass City.] [Bottom corner reads "H.C. Barley.".] -- [Oct 1898].	H.C. Barley 
5530	400	<b>White Pass Summit - Commissary</b> <b>W.P.&amp;Y.R. - Commissary - Summit</b> Commissary at the Summit of White Pass [View of a few men standing next to a pile of hides in front of the tent structure housing the WP&YR Commissary at the Summit of White Pass. Another tent is next door and the WP&YR railway tracks are in the foreground.] [Bottom corner reads "H.C. Barley.".] -- 19 May 1899.	H.C. Barley 







## YUKON ARCHIVES PHOTO CAPTION LIST

YA#	Orig#	Subject(s) and Description:	Photographer:
5531	2022	<b>White Pass Summit - Commissary Interior - General store</b> Commissary at the Summit W.P.&Y. Route [Interior view of the WP&YR commissary tent at the White Pass Summit. Two men are at a table in the background. Shelves of supplies are behind the counter. In the foreground are piles of supplies (milk, currants, onions) in front of the counter.] [Bottom corner reads "H.C. Barley".] -- [Jun 1899].	H.C. Barley 
5532	2046	<b>White Pass Summit - NWMP NWMP - White Pass Summit</b> Yukon Detachment N.W.M.P. at the Summit of White Pass [View of the Yukon Detachment of NWMP posing for a group picture between the two flags at the international boundary line between the U.S. and Canada at the White Pass Summit.] [Bottom corner reads "H.C. Barley".] -- 8 Aug 1899.	H.C. Barley 
5533	188	<b>White Pass Trail - The Cabin</b> "The Cabin" on White Pass Trail. [Two men posing in front of the log building, referred to as "the cabin" which advertises a saloon, beer, and laundry facilities.] -- [Aug 1898].	H.C. Barley 
5534	602	<b>Whitehorse</b> The islands above White Horse Landing. [Long range panorama of islands and landing below Whitehorse proper (across the river from what is now Riverdale). A sternwheeler is docked at the landing which is composed of a few tents and log buildings. The tramline follows a course from the landing north along the riverbank in the foreground.] -- [1899].	H.C. Barley 

## YUKON ARCHIVES PHOTO CAPTION LIST

YA#	Orig#	Subject(s) and Description:	Photographer:
5535	1578	<b>Whitehorse</b> White-Horse Yukon Territory. [Panorama of Whitehorse looking southwest across the river with the WP&YR warehouses in foreground.] -- [Apr 1901].	H.C. Barley
			
5536	124	<b>Whitehorse</b> [Panorama of the community looking northeast from the bluff ('Whitehorse Heights'). NWMP compound is in the foreground.] -- [Apr 1901].	H.C. Barley
			
5537		<b>Whitehorse</b> <b>Sternwheeler - 'Whitehorse'</b> WhiteHorse YT [Panorama of the community looking northwest from across the river. The dock and sternwheelers are prominent in the foreground.] -- [1903-1904].	H.C. Barley
			
5538		<b>Whitehorse</b> <b>Sternwheeler - 'Yukoner'</b> White Horse, Y.T. [Panorama of the community of Whitehorse looking southwest from across the Yukon River. Eleven sternwheelers including the 'Yukoner' either docked or on shore. Mountains are visible in the background.] -- [1903-1904].	H.C. Barley
			
5539	866	<b>Whitehorse - Front Street</b> White Horse YT [View looking south along Front Street from Steele Street. Partially visible are exteriors of Hotel Commercial, Cigar Store, Bon Marche, R. Unsworth Hardware store, the Arctic Trading Co., the New Arctic Café, the Vancouver, the Central Drug Store, Hotel Grand (?), Windsor Hotel, post office (?), fire hall (with bell), WP&YR train depot and warehouse.] -- [n.d.].	Callarman
			

## YUKON ARCHIVES PHOTO CAPTION LIST





YA#	Orig#	Subject(s) and Description:	Photographer:
5540	127	<b>Whitehorse - Front Street</b> Front Street, Whitehorse, Y.T. [View looking south down Front Street from what is now Steele Street. Groups of people in front of the exteriors of J.G. Morton's store, Arctic Restaurant, N.P. Shaw's Butchers shop, Arctic Trading Co, White Horse Hotel, Hotel Grand, and the Windsor Hotel.] -- 23 Apr [1901].	H.C. Barley 
5541	2255	<b>Whitehorse - Hotel Grand</b> A Whitehorse Hotel [Exterior of the Hotel Grand on the corner of Front and Main streets with a group of people (including some cooks) posing for a picture. A portion of the White Horse Hotel is visible in the background.] -- Oct 1900.	H.C. Barley 
5542	616	<b>Whitehorse Rapids</b> Whitehorse Rapids, Y.T. [View of two men standing on the riverbank at Whitehorse Rapids.] -- [n.d.].	Callarman 
5543	2210	<b>Whitehorse Rapids</b> [View of one man sitting on a boulder and another leaning against his horse as they converse on the riverbank with Whitehorse Rapids in the background.] -- [Jun 1900].	H.C. Barley 
5544		<b>Whitehorse Rapids</b> White Horse Rapids [Scenic view of the rapids outside Whitehorse with a group of people standing on the riverbank in the background.] -- [1903].	H.C. Barley 
5545	159	<b>Whitehorse - Regina Hotel</b> <b>Stageline</b> [Exterior view of the hotel on Front Street (near Wood Street) with a passenger sleigh pulled up in front.] -- [ca. 1901].	H.C. Barley 

## YUKON ARCHIVES PHOTO CAPTION LIST







YA#	Orig#	Subject(s) and Description:	Photographer:
5546	778	<b>Whitehorse - Riverfront Sternwheelers</b> Scene at the W.P.&Y.R. Dock, Whitehorse [View of three sternwheelers docked alongside the WP&YR wharf with another travelling down the river.] -- [ca. 1900].	H.C. Barley
5547	2233	<b>Whitehorse - Riverfront Sternwheeler - 'Bonanza King'</b> [View of WP&YR freight sheds and wharf with several sternwheelers, including the 'Bonanza King', docked alongside.] -- [Sep 1900].	H.C. Barley
5548	777	<b>Whitehorse - Riverfront Sternwheeler - 'Wilbur Crimmin'</b> River front at Whitehorse [Man and dog walking north along the dock past the WP&YR freight sheds. Sternwheeler 'Wilbur Crimmin' at dock and four other sternwheelers dry-docked in background.] -- [1901].	H.C. Barley
5549		<b>Whitehorse - Second Avenue</b> [View looking north down Second Avenue from Main Street with Canadian Bank of Commerce on the corner. In the middle of the intersection is a White Horse Steam Laundry cart pulled by dogs. Duplicate print. #2283] -- [1901].	H.C. Barley









## YUKON ARCHIVES PHOTO CAPTION LIST

YA#	Orig#	Subject(s) and Description:	Photographer:
5550	808	<b>Whitehorse - Shipyards</b> <b>Boat building - Whitehorse</b> <b>Sternwheeler - 'Whitehorse'</b> [View of the B.Y.N. sternwheelers 'Whitehorse', 'Dawson,' and 'Selkirk' with workmen posing on all decks and on the ground after construction was completed. Some of the men are holding tools. Banner on deck reads: Picture taken May 25th 1901 43 days after laying keels Built by W.D. Hofius & Co. Seattle. In the foreground, a photographer is standing on a scaffold taking pictures. Railway tracks can be seen in the bottom foreground.] -- 25 May 1901.	H.C. Barley
			
5551	121	<b>Whitehorse - Shipyards</b> <b>Boat building - Whitehorse</b> <b>Sternwheeler - 'Dawson'</b> <b>Sternwheeler - 'Whitehorse'</b> [View of two sternwheelers, the 'Dawson' and 'Whitehorse', under construction at the British-Yukon Navigation company shipyard at Whitehorse.] -- Apr 1901.	H.C. Barley
			
5552	1290	<b>Whitehorse - Shipyards</b> <b>Sternwheeler - 'Dawson'</b> <b>Sternwheeler - 'Whitehorse'</b> Ship Yards British - Yukon Navigation Company [View of two British-Yukon Navigation Co., sternwheelers under construction, the 'Whitehorse' and 'Dawson'. In the background are the 'Columbian', 'Sybil', 'Yukoner', and 'Canadian' dry-docked.] [Bottom corner reads "Photo By Barley Skaguay".] -- 28 Apr 1901.	H.C. Barley
			
5553	12	<b>Whitehorse - White Horse Hotel</b> [Exterior of the partially log construction hotel on Front Street between Main and Steele Streets. Next door is the Barber Shop. Portions of Hotel Grand and R. Lowe & Co. are visible.] -- [Winter 1900].	H.C. Barley
			

## YUKON ARCHIVES PHOTO CAPTION LIST




YA#	Orig#	Subject(s) and Description:	Photographer:
5554	2268	<b>Whitehorse - W.P.&amp;Y.R. - Station</b> <b>W.P.&amp;Y.R. - Station - Whitehorse</b> [Exterior of the depot facing Front Street.] -- [Dec 1900].	H.C. Barley 
5555	37	<b>Whitehorse - W.P.&amp;Y.R. - Station</b> <b>Stageline</b> <b>W.P.&amp;Y.R. - Stage</b> <b>W.P.&amp;Y.R. - Station - Whitehorse</b> [Passenger sleigh pulled up in front of the WP&YR depot on Front Street in Whitehorse.] -- [1901].	H.C. Barley 
5556	2289	<b>Whitehorse - W.P.&amp;Y.R. - Station</b> <b>W.P.&amp;Y.R. - Station - Whitehorse</b> [Exterior of the depot facing the waterfront. Passengers standing in front near the tracks waiting for the train.] -- [Jun 1901].	H.C. Barley 
5557	2267	<b>Whitehorse - Whitney &amp; Pedlar</b> [Exterior of store on Front Street near Elliot with (proprietors) on the front porch. The White Horse Tribune had their office in the building.] -- [Dec 1900-Jan 1901].	H.C. Barley 
5558	125	<b>Whitehorse - Windsor Hotel</b> [Exterior of The Windsor Hotel on the corner of Front Street and Main Street. Also contained in the building are the Windsor Bar and the Windsor Restaurant. A barber pole is on the corner. Next door is the Bennett News Co.] -- [Apr 1901].	H.C. Barley 
5559		<b>Wildflowers</b> [Close-up view of flower blossoms (similar in appearance to chrysanthemums).] -- [n.d.].	H.C. Barley 

## YUKON ARCHIVES PHOTO CAPTION LIST

YA#	Orig#	Subject(s) and Description:	Photographer:
5560	201	<b>Wrangell, Alaska</b> Wrangel, Alaska [Partial panorama of the community from the hill looking over the water.] -- [Aug 1898].	H.C. Barley 
5561	330	<b>Wrangell, Alaska</b> Wrangel, Alaska [Panorama of the community from the water.] -- [Nov 1898].	H.C. Barley 
5562	267	<b>Wrangell, Alaska - Post office</b> Post Office at Wrangel [Men standing in front of frame Post Office in Wrangell, Alaska. Rossa and Sales, Shipping and Mercantile Brokers, have their office in the same building.] -- [Sep 1898].	H.C. Barley 
5563	250	<b>Wrangell, Alaska - Totem pole</b> Totem pole at Wrangel [First Nations totem pole in front of a frame house in Wrangell, Alaska. Dog along boardwalk in foreground. Mountain in background.] -- [Sep 1898].	H.C. Barley 
5564	251	<b>Wrangell, Alaska - Totem pole</b> Totem pole at Wrangel [First Nations totem pole in front of frame houses in Wrangell, Alaska. Boardwalk leads to two other houses in background.] -- [Sep 1898].	H.C. Barley 
5565	352	<b>Wrangell, Alaska - Waterfront scene</b> S.S. Rosalie loading fish in Wrangel Narrows. [Schooner 'Mary of Tacoma' docked close to where the Steamship 'Rosalie' is loading fish.] -- [1898].	H.C. Barley 



## YUKON ARCHIVES PHOTO CAPTION LIST

YA#	Orig#	Subject(s) and Description:	Photographer:
5566	129	<b>Wren Falls</b> Wren Falls [Scenic view of the Wren waterfalls in the Skagway area.] -- [Aug 1898].	H.C. Barley 
5567	821-A64	<b>Wright Creek, B.C.</b> Wright Creek [View looking down Wright Creek (Atlin Mining District) showing all the tents beside the creek.] -- [1899].	H.C. Barley 
5568	638	<b>Yukon River - Scenic views</b> <b>Geological formation - Yukon River</b> Alaska Calico Bluff Yukon River [View of the 'Calico Bluff' along the Yukon River - a bluff on the river bank displaying folding of the sedimentary layers.] -- [n.d.].	Callarman 

## YUKON ARCHIVES PHOTO SUBJECT LIST

<i>Subjects</i>	<i>YA#</i>	
<b>Acland, Constable A.E. - NWMP</b>		<b>Birch Creek, B.C.</b>
	4685	4649
<b>Agriculture</b>		<b>Birch Creek, B.C. - Dam</b>
	4704	4650
<b>American Government Building</b>		<b>Birch Creek, B.C. - Miners</b>
	4640	4835
<b>Atlin - Residence</b>		<b>Boat building</b>
	4645	4651
<b>Atlin area - Miners</b>		<b>Boat building - Carcross</b>
	4834	4670
<b>Atlin area - Mining activity</b>		4677
	4838	4678
	4839	<b>Boat building - Whitehorse</b>
<b>Atlin area - Mining activity - Hydraulicking</b>		5550
	4847	5551
<b>Atlin area - Sports activity</b>		<b>Bonanza Creek, Lower - Mining activity</b>
	4641	4840
<b>Atlin area - Survey party</b>		<b>Boulder Creek</b>
	4642	4652
	4643	<b>Brackett's Wagon Road - White Pass Trail</b>
<b>Atlin Gold Rush - W.P.&amp;Y.R. employees</b>		5273
	5317	<b>Burro Creek Falls</b>
<b>Atlin Lake - Scenic views</b>		4653
	4644	<b>Burro Creek Falls - Water fall</b>
<b>Bella Bella, B.C. - Cemetery</b>		4654
	4646	4655
<b>Bennett - Lakefront scene</b>		4656
	4647	4657
<b>Bennett - Red Line Transportation Co.</b>		<b>Cabin</b>
	4893	4658
	4895	4659
	4896	5134
<b>Bennett - W.P.&amp;Y.R. - Construction</b>		<b>Cabin - Dawson area</b>
	5307	4660
<b>Bennett - W.P.&amp;Y.R. - Excursion</b>		4836
	5343	<b>Camp</b>
	5404	4661
<b>Bennett - W.P.&amp;Y.R. - Freight area</b>		4662
	4648	4663

## YUKON ARCHIVES PHOTO SUBJECT LIST

<i>Subjects</i>	<i>YA#</i>	
	4664	5080
<b>Canyon City - Canyon &amp; Whitehorse Rapids Tramway Co.</b>		<b>Congress Glacier</b>
	4665	4681
	4666	4682
		4683
<b>Carcross</b>		<b>Crystal Lake</b>
	4667	4684
<b>Carcross - King's Mill</b>		<b>Dalton Trail - NWMP</b>
	4669	4685
	4670	4686
	4671	<b>Dalton Trail - Pack train</b>
	4672	4687
<b>Carcross - King's Mill - Employees</b>		<b>Dalton Trail - Porcupine City, Alaska</b>
	4673	4688
	4674	4689
	4675	4690
	4676	<b>Dalton Trail - Sawmill</b>
	4677	4691
	4678	<b>Dalton Trail - Scenic views</b>
	4679	4692
<b>Carcross - Railway Bridge</b>		4693
	4668	4694
<b>Carcross - Red Line Transportation Company</b>		<b>Dalton Trail - Station</b>
	4903	4695
<b>Carcross - W.P.&amp;Y.R. - Ceremony</b>		<b>Dalton Trail - Walkerville, Alaska</b>
	5258	4696
		4697
<b>Chico - Canadian Development Company Post No. 7</b>		<b>Dawson area - Scenic views</b>
	4921	4706
	4922	4707
		4708
<b>Chico - NWMP</b>		<b>Dawson City</b>
	4864	4698
	4921	4699
	4922	4700
<b>Chilkat, Alaska</b>		4701
	4680	4702
<b>Churches - Skagway - Baptist</b>		4703
	5004	4704
<b>Churches - Skagway - Presbyterian</b>		<b>Dawson City - Agriculture</b>
	5044	

## YUKON ARCHIVES PHOTO SUBJECT LIST

<i>Subjects</i>	<i>YA#</i>	
	4705	Dogs
Dawson City - Cabins		4728
	4709	Douglas, Alaska
Dawson City - California Market		4729
	4710	Douglas, Alaska - Residence
Dawson City - 'Castle Hagel'		4730
	4711	Douglas, Alaska - Sawmill
Dawson City - Commemorative arch		4731
	4716	Dredge - Bonanza Creek
Dawson City - Monte Carlo		4841
	4716	Eldorado Creek - Mining activity
Dawson City - Orpheum Theatre		4842
	4716	Eldred Rock Lighthouse, Alaska
Dawson City - Post Office (New)		4732
	4713	Elk Falls
Dawson City - Residents		4733
	4714	4734
Dawson City - St. Mary's Hospital and Roman Catholic Church		First Nations
	4715	4771
Dawson City - Street scene		First Nations - Crafts
	4716	4770
Dawson City - Whitney and Pedlar		First Nations - Haines, Alaska
	4717	4761
Denver Glacier		4772
	4718	First Nations cemetery - Bella Bella, B.C.
	4719	4646
	4720	Fishing
	4721	4818
	4722	Fishing Boat
	4723	4735
	4724	4736
Denver Glacier - Leisure		4737
	4814	4738
	4815	Five Finger Rapids
	4816	4739
Denver Glacier Trail		4740
	4725	4741
	4726	4742
	4727	Fort Selkirk

## YUKON ARCHIVES PHOTO SUBJECT LIST

<i>Subjects</i>	<i>YA#</i>	
	4977	Grand Forks - Street scene
	4978	4755
Fort Selkirk - Savoy Hotel		4756
	4979	Green River Wyoming - Green River Band
Fort Yukon		4757
	4743	
Fort Yukon - N.A.T. & T. Co. Store		Haines, Alaska
	4743	4758
Fort Yukon - Riverfront scene		4759
	4744	4760
	4745	Haines, Alaska - First Nations
French Hill - Mining activity		4772
	4843	Haines, Alaska - Waterfront scene
	4844	4761
Gambling		4762
	4746	Heather Lake
Geological formation - Yukon River		4763
	5568	4764
Glacier Creek Gorge		Heney, Alaska - Tramway
	4747	4765
	4748	Heney, Michael J.
	4749	4766
	4750	Hislop, John
	4751	4766
Gold		4767
	4753	Horse Creek Falls
	5038	4768
	5223	Huntington, Oregon
Gold Bottom Creek - Mining activity		4769
	4845	Interior - Church
Gold Hill - Mining activity		4861
	4846	4862
Government officials		4983
	5403	4984
Grand Forks		4985
	4754	Interior - Dining room
Grand Forks - Dominion Day Celebrations (1903)		5086
	4755	Interior - General store
	4756	5022
		5531

## YUKON ARCHIVES PHOTO SUBJECT LIST

<i>Subjects</i>	<i>YA#</i>	
Interior - Hall		4787
	5026	4788
	5115	Klondike River Valley
Interior - Kitchen		4789
	4929	Lake Bennett
	5087	4790
	5328	4791
Interior - Meat market		Lake Laberge
	4710	4793
Interior - Mess hall		4794
	5331	Lake Laberge - Sternwheeler drydock
Interior - Mill		4795
	5224	Lake Laberge (lower) - Canadian
Interior - Restaurant		Development Company Post No. 3
	4773	4918
Johnson Glacier		4919
	4774	Lake Laberge (lower) - Lower Laberge
	4775	Hotel
	4776	4930
	4777	Lake Laberge (upper) - Canadian
Juneau		Development Company Post No. 2
	4778	4916
	4779	4917
	4780	Lake Laberge (upper) - Hotel Upper
Juneau - Alaska and Juneau Gold		Laberge
Mining Co.		4928
	4781	Leisure
	4782	4796
Juneau - Mining activity - Silver Bow		4797
Basin		Leisure - Bennett
	4783	4798
	4784	4799
Juneau - Street scene		Leisure - Black Lake
	4785	4800
Klondike City		Leisure - Boating
	4701	4801
Klondike City - Eldorado Bottling and		4802
Steam Laundry		4803
	4712	4804
Klondike River		4805
	4786	Leisure - Carcross area

## YUKON ARCHIVES PHOTO SUBJECT LIST

<b>Subjects</b>	<b>YA#</b>	
	4806	<b>Log Cabin, B.C. - Street scene</b>
	4807	4829
	4808	<b>Mastodon tusks</b>
	4809	4714
	4810	<b>McKinley Creek Falls</b>
	4811	4830
	5407	<b>Meadows, B.C. - W.P.&amp;Y.R. ceremony</b>
<b>Leisure - Dalton Trail area</b>		5259
	4812	5260
	4813	5261
<b>Leisure - Denver Glacier</b>		<b>Miners</b>
	4814	4832
	4815	<b>Miners - Adam's Hill</b>
	4816	4833
<b>Leisure - Haines, Alaska</b>		<b>Miners - Atlin area</b>
	4817	4834
<b>Leisure - Miles Canyon</b>		<b>Miners - Birch Creek, B.C.</b>
	4818	4835
<b>Leisure - Muir Glacier</b>		<b>Miners - Klondike Gold Fields</b>
	4819	4836
	4820	<b>Mining activity</b>
<b>Leisure - Skagway area</b>		4837
	4821	<b>Mining activity - Atlin area</b>
	4822	4838
	4823	4839
	4824	<b>Mining activity - Bonanza Creek</b>
	4825	4840
<b>Leisure - White Pass Summit</b>		4841
	4826	<b>Mining activity - Eldorado Creek</b>
<b>Lewes Lake</b>		4842
	4827	<b>Mining activity - French Hill</b>
<b>Lewes Lake - W.P.&amp;Y.R. Construction</b>		4843
	5303	4844
	5304	<b>Mining activity - Gold Bottom Creek</b>
	5305	4845
<b>Llewellyn Glacier</b>		<b>Mining activity - Gold Hill</b>
	4828	4846
<b>Log Cabin, B.C. - Red Line Transportation Co.</b>		<b>Mining activity - Hydraulicking - Atlin area</b>
	4904	4847

## YUKON ARCHIVES PHOTO SUBJECT LIST

<i>Subjects</i>	<i>YA#</i>	
<b>Mining activity - Hydraulicking - Porcupine Creek, Alaska</b>	4848	<b>NWMP - White Pass Summit</b>
		5532
<b>Mining activity - Pine Creek, B.C.</b>	4849	<b>Ogilvie, William</b>
	4850	5403
	4851	<b>Pack train</b>
	4852	4865
	4853	4920
<b>Mining activity - Porcupine Creek, Alaska</b>		5133
	4854	<b>Pack train - Atlin area</b>
<b>Mining activity - Willow Creek, B.C.</b>		4866
	4855	<b>Pack train - Lake Laberge</b>
	4856	4867
<b>Mining activity - Wright Creek, B.C.</b>		<b>Pack train - Skagway</b>
	4857	4994
<b>Minto - Renton Roadhouse</b>		<b>Pack train - Walkerville, Alaska</b>
	4931	4697
<b>Minto, Lord - Commemorative Arch</b>		<b>Partridge, William</b>
	4716	4868
<b>Muir Glacier</b>		4869
	4858	5034
	4859	<b>Petersburg, Alaska - Building</b>
<b>Muir Glacier - Leisure</b>		4870
	4819	<b>Petersburg, Alaska - Cannery employees</b>
	4820	4871
<b>New Metlakatla, Alaska</b>		4872
	4860	<b>Petersburg, Alaska - Shipyard employees</b>
<b>New Metlakatla, Alaska - Church interior</b>		4873
	4861	4874
	4862	<b>Photographer</b>
<b>NWMP</b>		4810
	4863	<b>Photographers</b>
	5408	4800
<b>NWMP - Chico</b>		4824
	4864	<b>Pine City, B.C.</b>
<b>NWMP - Dalton Trail</b>		4875
	4685	<b>Pine Creek, B.C.</b>
	4686	4875
		4876



## YUKON ARCHIVES PHOTO SUBJECT LIST

<i>Subjects</i>	<i>YA#</i>	
<b>Pine Creek, B.C. - Mining activity</b>		4894
	4849	4895
	4850	4896
	4851	<b>Red Line Transportation Company -</b>
	4852	<b>Camp</b>
	4853	4811
<b>Pitchfork Falls</b>		<b>Red Line Transportation Company -</b>
	4877	<b>Camp "H"</b>
	4878	4897
<b>Plume Falls</b>		4898
	4879	4899
	4880	4900
<b>Porcupine City, Alaska</b>		4901
	4688	4902
	4689	<b>Red Line Transportation Company -</b>
	4690	<b>Carcross</b>
<b>Porcupine Creek, Alaska - Mining activity</b>		4903
	4848	<b>Red Line Transportation Company -</b>
	4854	<b>Log Cabin</b>
<b>Port Townsend, Washington</b>		4904
	4881	<b>Red Line Transportation Company -</b>
<b>Portrait</b>		<b>Steam boiler</b>
	4882	4905
	4883	<b>Reid, Frank H. - Tombstone</b>
<b>Pyramid Harbour - Scenic views</b>		4906
	4884	<b>River Travel - Accident</b>
<b>Rampart, Alaska</b>		4907
	4885	4908
	4886	<b>Roadhouse</b>
	4887	4909
<b>Red Line Transportation Company</b>		4910
	4888	4911
	4889	4912
	4890	4913
	4891	4914
	4892	<b>Roadhouse - Canadian Development</b>
<b>Red Line Transportation Company - Bennett</b>		<b>Company Post No. 10</b>
	4893	4924
		4925
		<b>Roadhouse - Canadian Development</b>
		<b>Company Post No. 2</b>

## YUKON ARCHIVES PHOTO SUBJECT LIST

<b>Subjects</b>	<b>YA#</b>	
	4915	4939
	4916	4940
	4917	<b>Scenic views - Miscellaneous</b>
<b>Roadhouse - Canadian Development Company Post No. 3</b>		4941
		4942
	4918	4943
	4919	4944
<b>Roadhouse - Canadian Development Company Post No. 6</b>		4945
		4946
	4920	4947
<b>Roadhouse - Canadian Development Company Post No. 7</b>		4948
		4949
	4921	4950
	4922	4951
<b>Roadhouse - Canadian Development Company Post No. 8</b>		4952
		4953
	4923	4954
<b>Roadhouse - H &amp; T Roadhouse</b>		4955
	4926	4956
	4927	4957
<b>Roadhouse - Hotel Upper Laberge</b>		4958
	4928	4959
<b>Roadhouse - Interior</b>		4960
	4929	4961
<b>Roadhouse - Lower Laberge Hotel</b>		4962
	4930	4963
<b>Roadhouse - Renton Roadhouse</b>		4964
	4931	4965
<b>Roadhouse - Royal Mail Hotel</b>		4966
	4915	4967
<b>Roadhouse - Takhini</b>		<b>Scenic views - Park</b>
	4932	4968
<b>San Francisco, California - Golden Gate Park Museum</b>		4969
	4933	<b>Scenic views - Water fall</b>
	4934	4970
<b>Scenic views</b>		<b>Scenic views - Yukon River</b>
	4935	4971
	4936	4972
	4937	4973
	4938	<b>Schools - Skagway Public School</b>

## YUKON ARCHIVES PHOTO SUBJECT LIST

<i>Subjects</i>	<i>YA#</i>	
	5080	5068
<b>Schools - Skagway Public School children</b>		5111
	5045	<b>Skagway - Basketball team</b>
	5046	5005
<b>Seattle, Washington - Madison Park</b>		5006
	4974	5007
<b>Seattle, Washington - Mail carrier</b>		5008
	4975	<b>Skagway - Board of Trade beer parlour</b>
<b>Seattle, Washington - Post office</b>		5061
	4976	<b>Skagway - Broadway</b>
<b>Sitka</b>		5009
	4980	5010
<b>Sitka - Cathedral of St. Michael</b>		5011
	4981	5012
	4982	5013
	4983	5014
	4984	5015
	4985	5016
<b>Sitka - Lover's Lane</b>		5017
	4986	5018
<b>Sitka - Street scene</b>		5063
	4987	5065
<b>Sitka - Waterfront scene</b>		5066
	4988	5068
<b>Skagway</b>		5081
	4989	<b>Skagway - Brownell's Hardware Store</b>
	4990	5016
	4991	<b>Skagway - Burkhard House</b>
	4992	5065
	4993	5066
	5016	<b>Skagway - Cabin</b>
<b>Skagway - Alaska Transfer Company</b>		5019
	4994	5020
<b>Skagway - Baptist Church</b>		5021
	5004	<b>Skagway - Case &amp; Draper Photograph Studio</b>
<b>Skagway - Barley Residence</b>		5013
	5021	<b>Skagway - Cemetery</b>
<b>Skagway - Barley's Photograph Studio</b>		4906
	5014	<b>Skagway - City Council</b>

## YUKON ARCHIVES PHOTO SUBJECT LIST

<i>Subjects</i>	<i>YA#</i>	
	5067	<b>Skagway - Gold shipment</b>
<b>Skagway - Clayson the Clothier</b>		5038
	5011	<b>Skagway - Golden North Hotel</b>
	5033	5039
<b>Skagway - Commissary</b>		<b>Skagway - Holly Street</b>
	5022	5060
	5061	5061
<b>Skagway - Daily Alaskan</b>		5062
	5023	<b>Skagway - Hotel Mondamin</b>
<b>Skagway - Dam</b>		5017
	5047	5018
<b>Skagway - Dewey Hotel</b>		5050
	5024	5051
<b>Skagway - District Recorder's Office</b>		5052
	5025	5053
<b>Skagway - Fifth Avenue Hotel</b>		5054
	5026	5055
<b>Skagway - Fire</b>		5056
	5027	5057
	5028	5058
	5080	5059
<b>Skagway - Fisherman</b>		5060
	4824	5062
	4825	<b>Skagway - K.O.T.M.</b>
	5029	5069
	5030	<b>Skagway - Kirmse's Gift Shop</b>
	5031	5040
	5032	<b>Skagway - Leisure</b>
	5099	4822
<b>Skagway - Fourth Avenue</b>		<b>Skagway - Louvre Beer Hall</b>
	5033	5061
	5034	<b>Skagway - Lynch &amp; Kennedy</b>
	5035	5011
<b>Skagway - Garden</b>		5012
	5036	<b>Skagway - Miners Hotel</b>
<b>Skagway - Gastronomic Club</b>		5069
	4817	<b>Skagway - Monogram</b>
<b>Skagway - German Bakery &amp; Restaurant</b>		5041
	5037	<b>Skagway - Moore residence</b>
	5061	5042

## YUKON ARCHIVES PHOTO SUBJECT LIST

<i>Subjects</i>	<i>YA#</i>	
<b>Skagway - Newspaper boys</b>		<b>Skagway - Shaw's garden</b>
	5078	5057
<b>Skagway - Pacific &amp; Arctic Railway &amp; Navigation Co.</b>		5058
	5043	5059
<b>Skagway - Pack Train Restaurant</b>		<b>Skagway - Skagway News Depot</b>
	5060	5068
	5062	<b>Skagway - Steamships</b>
<b>Skagway - People's Store</b>		5089
	5016	5090
<b>Skagway - Peterson &amp; Co. General Store</b>		5091
	5061	5092
<b>Skagway - Pill Box Drug Co.</b>		5093
	5068	5139
	5111	5145
<b>Skagway - Presbyterian Church</b>		5169
	5044	5177
	5080	<b>Skagway - Street scene</b>
<b>Skagway - Public School</b>		5063
	5080	5064
<b>Skagway - Public school children</b>		5065
	5045	5066
	5046	5067
<b>Skagway - Reservoir</b>		5068
	5047	5069
<b>Skagway - Residence</b>		5070
	5048	5071
	5049	5072
	5050	5073
	5051	5074
	5052	5075
	5053	5076
	5054	5077
	5055	5078
	5058	5079
<b>Skagway - Residents</b>		5080
	5056	5081
<b>Skagway - Sans Souci Restaurant</b>		<b>Skagway - Taxidermist</b>
	5060	5082
	5062	<b>Skagway - Theatrical entertainment</b>
		5083

## YUKON ARCHIVES PHOTO SUBJECT LIST

<i>Subjects</i>	<i>YA#</i>	
	5084	<b>Skagway - Waterfront</b>
	5085	5088
<b>Skagway - U.S. Barracks - Dining room</b>		5089
	5086	5090
<b>Skagway - U.S. Barracks - Kitchen</b>		5091
	5087	5092
<b>Skagway - W.P.&amp;Y.R.</b>		5093
	5013	5094
	5043	5095
	5063	5096
	5064	5097
	5071	5098
	5113	<b>Skagway - Waterfront scene</b>
<b>Skagway - W.P.&amp;Y.R. - Administration building</b>		5099
		5100
	5079	5101
	5112	5102
<b>Skagway - W.P.&amp;Y.R. - Coal bunkers</b>		5103
	5113	<b>Skagway - Wharf</b>
	5114	5104
<b>Skagway - W.P.&amp;Y.R. - Construction</b>		5105
	5288	5106
	5289	5107
	5290	5108
	5291	5109
<b>Skagway - W.P.&amp;Y.R. - Employee club</b>		5110
	5115	<b>Skagway - White Navy Saloon</b>
<b>Skagway - W.P.&amp;Y.R. - Station</b>		5111
	5072	<b>Skagway - Y.M.C.A.</b>
	5076	5044
	5079	<b>Skagway area - Leisure</b>
	5112	4823
	5116	4824
<b>Skagway - W.P.&amp;Y.R. - Tracks</b>		4825
	5117	<b>Skagway area - Scenic views</b>
<b>Skagway - W.P.&amp;Y.R. - Workshop &amp; roundhouse</b>		4995
		4996
	5118	4997
<b>Skagway - W.P.&amp;Y.R. - Yard</b>		4998
	5119	4999

## YUKON ARCHIVES PHOTO SUBJECT LIST

<b>Subjects</b>	<b>YA#</b>	
	5000	5131
	5001	5132
	5002	5133
	5003	5134
<b>Skagway bridges</b>		5135
	5257	5213
<b>Skagway River</b>		5225
	4824	<b>Steamship</b>
	4825	5136
<b>Snowman</b>		5137
	4826	<b>Steamship - 'City of Seattle'</b>
<b>Snowshoes</b>		5091
	4770	5138
<b>Sports - Basketball team</b>		<b>Steamship - 'City of Seattle' - Crew</b>
	5005	4988
	5008	5141
<b>Sports - Tug-Of-War</b>		<b>Steamship - 'Cottage City'</b>
	4641	5092
<b>Spruce Creek, B.C.</b>		5139
	5120	<b>Steamship - Crew</b>
<b>Spruce Creek, B.C. - Settlement</b>		4988
	5121	5140
<b>Stageline</b>		5141
	4914	5142
	4919	5143
	4924	5144
	4925	<b>Steamship - 'Cutch'</b>
	4931	5102
	5122	5145
	5123	5146
	5124	<b>Steamship - 'Danube'</b>
	5125	5147
	5126	<b>Steamship - 'Detroit'</b>
	5127	5148
	5128	5149
	5129	<b>Steamship - 'Dirigo'</b>
	5130	5150
	5545	5151
	5555	5152
<b>Stampedeers</b>		5153

## YUKON ARCHIVES PHOTO SUBJECT LIST

<i>Subjects</i>	<i>YA#</i>	
	5154	5178
Steamship - 'Discovery'		Steamship - 'Roan'
	5155	5179
Steamship - 'Discovery' - Crew		Steamship - 'Rosalie'
	5140	5180
Steamship - 'Dolphin'		5181
	5156	Steamship - 'Spokane'
	5157	5182
	5158	5183
Steamship - 'Farallon'		Steamship - 'Tees'
	5159	5184
	5160	5185
	5161	5186
Steamship - 'Flosie'		5187
	5162	5188
	5163	Steamship - 'Victorian'
Steamship - 'Hating'		5189
	5164	Sternwheeler - 'Australian'
Steamship - 'Humboldt'		5190
	5093	Sternwheeler - 'Bailey'
	5165	4648
	5166	5199
Steamship - Interior		5200
	5167	5201
Steamship - 'Joan'		5202
	5168	5203
Steamship - 'Orizaba'		5204
	5169	5205
	5170	5206
Steamship - Passengers		Sternwheeler - 'Bailey' - Crew
	5171	5193
	5172	5194
Steamship - 'Pilgrim'		Sternwheeler - 'Bonanza King'
	5173	5547
Steamship - 'Princess May'		Sternwheeler - 'Clifford Sifton'
	5174	5191
	5175	Sternwheeler - 'Columbian'
	5176	5192
Steamship - 'Quadra'		Sternwheeler - Crew
	5177	5193



## YUKON ARCHIVES PHOTO SUBJECT LIST

<b>Subjects</b>	<b>YA#</b>	
	5194	5215
<b>Sternwheeler - 'Dawson'</b>		5216
	5195	5217
	5551	<b>Taxidermy - Caribou head</b>
	5552	5218
<b>Sternwheeler - 'Flora'</b>		<b>Totem poles - Sitka</b>
	5196	5219
	5197	<b>Tramline</b>
<b>Sternwheeler - 'Monarch'</b>		4831
	5198	<b>Treadwell Mines</b>
<b>Sternwheeler - 'Olive May'</b>		4729
	4899	5220
	4900	<b>Treadwell Mines - 'Glory Hole'</b>
<b>Sternwheeler - 'Torpedo Catcher'</b>		5221
	5207	5222
<b>Sternwheeler - 'Victorian'</b>		<b>Treadwell Mines - Gold</b>
	5208	5223
<b>Sternwheeler - 'Whitehorse'</b>		<b>Treadwell Mines - Mill</b>
	5537	5224
	5550	<b>Tunnel - W.P.&amp;Y.R.</b>
	5551	5252
	5552	<b>Vancouver, B.C. - Street scene</b>
<b>Sternwheeler - 'Wilbur Crimmin'</b>		5225
	5548	<b>Vancouver, B.C. - Thomas Dunn &amp; Co. Store</b>
<b>Sternwheeler - 'Yukoner'</b>		5225
	5538	<b>W.P.&amp;Y.R.</b>
<b>Sternwheelers</b>		5476
	4648	<b>W.P.&amp;Y.R. - 100 Mile Tree</b>
	4795	5485
	5546	<b>W.P.&amp;Y.R. - Accident</b>
<b>Stewart River</b>		5226
	5209	5227
<b>Strawberries</b>		5228
	5210	5229
<b>Summit Lake - White Pass Trail</b>		5230
	5211	5231
	5212	5232
	5213	5233
<b>Taku Glacier</b>		5234
	5214	

## YUKON ARCHIVES PHOTO SUBJECT LIST

<i>Subjects</i>	<i>YA#</i>	
	5235	<b>W.P.&amp;Y.R. - Construction</b>
	5236	4765
	5237	5246
	5238	5247
	5239	5248
	5240	5249
	5241	5250
	5242	5251
	5243	5262
	5244	5263
	5245	5264
<b>W.P.&amp;Y.R. - Administration Building - Skagway</b>		5265
	5079	5266
	5112	5267
<b>W.P.&amp;Y.R. - Bennett</b>		5268
	5404	5269
<b>W.P.&amp;Y.R. - Bridge</b>		5270
	4824	5271
	4825	5272
	5252	5273
	5253	5274
	5254	5275
	5255	5276
	5256	5277
	5257	5278
	5516	5279
	5519	5280
	5523	5281
<b>W.P.&amp;Y.R. - Ceremony - Carcross</b>		5282
	5258	5283
<b>W.P.&amp;Y.R. - Ceremony - Meadows, B.C.</b>		5284
	5259	5285
	5260	5286
	5261	5287
<b>W.P.&amp;Y.R. - Coal Bunker</b>		5288
	5113	5289
	5114	5290
<b>W.P.&amp;Y.R. - Commissary - Summit</b>		5291
	5530	5292
		5293

## YUKON ARCHIVES PHOTO SUBJECT LIST

<i>Subjects</i>	<i>YA#</i>	
	5294	5322
	5295	5323
	5296	5324
	5297	<b>W.P.&amp;Y.R. - Construction Crew -</b>
	5298	<b>Blacksmiths</b>
	5299	5325
	5300	5326
	5301	5327
	5302	<b>W.P.&amp;Y.R. - Construction Crew - Cooks</b>
	5303	5328
	5304	5329
	5305	<b>W.P.&amp;Y.R. - Construction Crew - Meal</b>
	5306	<b>time</b>
	5307	5330
	5308	5331
	5309	<b>W.P.&amp;Y.R. - Construction Crew -</b>
	5310	<b>Mechanics</b>
	5466	5332
	5467	5333
	5468	5334
	5469	<b>W.P.&amp;Y.R. - Construction Crew -</b>
	5470	<b>Woodcutter</b>
	5471	5335
	5472	<b>W.P.&amp;Y.R. - Docks</b>
	5473	5095
<b>W.P.&amp;Y.R. - Construction Camp No. 10</b>		5096
	5312	5098
	5328	<b>W.P.&amp;Y.R. - Excursion</b>
<b>W.P.&amp;Y.R. - Construction Camp No. 8</b>		5336
	5311	5337
<b>W.P.&amp;Y.R. - Construction Crew</b>		5338
	5313	5339
	5314	5340
	5315	5341
	5316	5342
	5317	<b>W.P.&amp;Y.R. - Excursion - Bennett</b>
	5318	5343
	5319	5404
	5320	<b>W.P.&amp;Y.R. - Excursion - Carcross Area</b>
	5321	4809
		4810

## YUKON ARCHIVES PHOTO SUBJECT LIST

<i>Subjects</i>	<i>YA#</i>	
	4811	5373
<b>W.P.&amp;Y.R. - Excursion - Clifton</b>		5374
	5344	5375
	5345	5376
	5346	5377
<b>W.P.&amp;Y.R. - Excursion - Glacier, Alaska</b>		5378
	5347	5379
	5348	5380
	5349	5381
<b>W.P.&amp;Y.R. - Excursion - Heney, B.C.</b>		5382
	5475	5383
<b>W.P.&amp;Y.R. - Excursion - Log Cabin</b>		5384
	5350	5385
<b>W.P.&amp;Y.R. - Excursion - Porcupine Point</b>		5386
	5351	5387
	5352	5388
	5353	5389
	5354	5390
	5355	5391
<b>W.P.&amp;Y.R. - Excursion - Rocky Point</b>		5392
	5356	5393
	5357	5394
	5358	5395
<b>W.P.&amp;Y.R. - Excursion - Skagway</b>		5396
	5064	5397
<b>W.P.&amp;Y.R. - Excursion - Summit</b>		<b>W.P.&amp;Y.R. - Excursion - Summit</b>
	5359	<b>turntable</b>
	5360	5398
	5361	5399
	5362	5400
	5363	5401
	5364	5402
	5365	<b>W.P.&amp;Y.R. - Excursion - Tunnel</b>
	5366	<b>Mountain</b>
	5367	5515
	5368	<b>W.P.&amp;Y.R. - Excursion - White Pass Trail</b>
	5369	5403
	5370	<b>W.P.&amp;Y.R. - Goat Gap</b>
	5371	4752
	5372	<b>W.P.&amp;Y.R. - Machine Shop</b>
		5332

## YUKON ARCHIVES PHOTO SUBJECT LIST

<i>Subjects</i>	<i>YA#</i>	
<b>W.P.&amp;Y.R. - Officials</b>		5442
	5405	5443
	5406	5444
	5407	5488
	5408	5489
	5409	5493
<b>W.P.&amp;Y.R. - Ore Bunkers</b>		5494
	5088	5495
	5089	5496
	5090	5498
<b>W.P.&amp;Y.R. - Railway car</b>		5500
	5410	<b>W.P.&amp;Y.R. - Scenic views - Station L106</b>
	5411	5418
	5412	<b>W.P.&amp;Y.R. - Scenic views - Station L156</b>
	5413	5419
<b>W.P.&amp;Y.R. - Repairs</b>		<b>W.P.&amp;Y.R. - Scenic views - Station L204</b>
	5414	5420
	5415	<b>W.P.&amp;Y.R. - Scenic views - Station L243</b>
	5416	5421
<b>W.P.&amp;Y.R. - Roundhouse</b>		<b>W.P.&amp;Y.R. - Scenic views - Station L303</b>
	5118	5422
<b>W.P.&amp;Y.R. - Scenic views</b>		<b>W.P.&amp;Y.R. - Scenic views - Station L305</b>
	5417	5423
	5425	5424
	5426	<b>W.P.&amp;Y.R. - Snow plow</b>
	5427	5445
	5428	5446
	5429	5447
	5430	5448
	5431	5449
	5432	5450
	5433	5451
	5434	5452
	5435	5453
	5436	5454
	5437	<b>W.P.&amp;Y.R. - Snow removal</b>
	5438	5455
	5439	5456
	5440	5457
	5441	5458

## YUKON ARCHIVES PHOTO SUBJECT LIST

<i>Subjects</i>	<i>YA#</i>	
	5459	5478
	5460	5479
	5461	5480
	5462	5481
	5463	5482
	5464	<b>W.P.&amp;Y.R. - Switch Back</b>
	5465	5483
	5466	<b>W.P.&amp;Y.R. - Switch Back Bridge site</b>
	5467	5484
	5468	<b>W.P.&amp;Y.R. - Temporary Office</b>
	5469	5043
	5470	<b>W.P.&amp;Y.R. - Tracks</b>
	5471	5483
	5472	5485
	5473	5486
<b>W.P.&amp;Y.R. - Stage</b>		5487
	5555	5488
<b>W.P.&amp;Y.R. - Station</b>		5489
	5474	5490
<b>W.P.&amp;Y.R. - Station - Glacier, Alaska</b>		5491
	5349	5492
<b>W.P.&amp;Y.R. - Station - Heney, B.C.</b>		5493
	5475	5494
<b>W.P.&amp;Y.R. - Station - Skagway</b>		5495
	5072	5496
	5076	5497
	5112	5498
	5116	5499
<b>W.P.&amp;Y.R. - Station - Summit</b>		5500
	5477	<b>W.P.&amp;Y.R. - Train</b>
<b>W.P.&amp;Y.R. - Station - Whitehorse</b>		4901
	5554	5013
	5555	5063
	5556	5064
<b>W.P.&amp;Y.R. - Summit Cliff</b>		5071
	5249	5113
	5250	5321
	5251	5336
	5287	5343
<b>W.P.&amp;Y.R. - Surveying</b>		5477

## YUKON ARCHIVES PHOTO SUBJECT LIST

<i>Subjects</i>	<i>YA#</i>	
	5501	5528
	5502	<b>White Pass Trail - The Cabin</b>
	5503	5533
	5504	<b>Whitehorse</b>
	5505	5534
	5506	5535
	5507	5536
	5508	5537
	5509	5538
	5510	<b>Whitehorse - Front Street</b>
	5511	5539
	5512	5540
	5513	<b>Whitehorse - Hotel Grand</b>
	5514	5541
	5515	<b>Whitehorse - Regina Hotel</b>
	5516	5545
	5517	<b>Whitehorse - Riverfront</b>
	5518	5546
	5519	5547
	5520	5548
	5521	<b>Whitehorse - Second Avenue</b>
	5522	5549
	5523	<b>Whitehorse - Shipyards</b>
	5524	5550
<b>White Pass City</b>		5551
	5525	5552
	5526	<b>Whitehorse - W.P.&amp;Y.R. - Station</b>
	5527	5554
	5528	5555
<b>White Pass City - Shoemaker</b>		5556
	5529	<b>Whitehorse - White Horse Hotel</b>
<b>White Pass Summit - Commissary</b>		5553
	5530	<b>Whitehorse - Whitney &amp; Pedlar</b>
	5531	5557
<b>White Pass Summit - NWMP</b>		<b>Whitehorse - Windsor Hotel</b>
	5532	5558
<b>White Pass Trail</b>		<b>Whitehorse Rapids</b>
	5525	5542
	5526	5543
	5527	5544

YUKON ARCHIVES PHOTO SUBJECT LIST

---

<i>Subjects</i>	<i>YA#</i>
<b>Wildflowers</b>	5559
<b>Willow Creek, B.C. - Mining Activity</b>	4856
	4857
<b>Wrangell, Alaska</b>	5560
	5561
<b>Wrangell, Alaska - Post office</b>	5562
<b>Wrangell, Alaska - Totem pole</b>	5563
	5564
<b>Wrangell, Alaska - Waterfront scene</b>	5565
<b>Wren Falls</b>	5566
<b>Wright Creek, B.C.</b>	5567
<b>Y.C.G.C.</b>	4792
<b>Yukon River - Scenic views</b>	5568