



## YUKON ARCHIVES PHOTO CAPTION LIST

- | YA#  | Subject(s) and Description:   | Photographer:   |
|------|---|---|
| 4543 | <p><b>Agriculture</b><br/> <b>Atlin - Agriculture</b></p> <p>[View of seven women and two children on and around a horse drawn hay wagon near Atlin, B.C. One woman has the reins while others with pitch forks are loading hay onto the wagon.] -- 15 Sep 1912.</p>  |  |
| 4544 | <p><b>Airplane</b><br/> <b>Atlin - Airplane</b></p> <p>[Partial view of a single engine plane on skis on the ice at Atlin, B.C. Six men and women are gathered around it; some are identified from l to r; Dr. &amp; Mrs. R.J. Wride, Norman Fisher, __, __, __,. It was the first plane to arrive in Atlin in the spring of 1927. "Queen of the Yukon " belonging to Clyde Wann G-CAHR.]<br/> [Additional info from Yukon aviation historian Bob Cameron 2003: Aircraft is Yukon Airways &amp; Exploration's Ryan B-1 Brougham "Queen of the Yukon" (G-CAHR), at Atlin on April 13, 1928. (Visible in the background is the lake steamer 'Tarahne', cut in half and having a 30 ft. lengthening "plug" put in).] -- [13 Apr 1928].</p> |   |
| 4545 | <p><b>Atlin area - O'Donnell Placer Co.</b><br/> <b>Atlin area - Saw Mill</b></p> <p>[Panorama of the O'Donnell Placer Co. camp/installation along one of the creeks in the Atlin Mining District. A sawmill and piles of timber are visible in the foreground. A number of other buildings, cabins, and sheds are in the background.] -- [ca. 1914-1919].</p>  | L.C. Read   |
| 4546 | <p><b>Atlin area - Residence</b></p> <p>[A log/shake cabin surrounded by a fence in foreground with another log cabin visible in background. The occupant of the first cabin can be seen in the front window. Located along one of the creeks in the Atlin Mining District.] -- [ca. 1906-1910].</p>  |   |

## YUKON ARCHIVES PHOTO CAPTION LIST

- | <i>YA#</i> | <i>Subject(s) and Description:</i>  | <i>Photographer:</i>   |
|------------|---|--|
| 4547       | <b>Atlin area - Residents</b><br>[Nine men and women gathered for a group photograph outside a log building on [McKee Creek]. They are identified l to r: Mr. Fraser, George Adams, Mrs. Fraser, Mrs. Adams, Paul Eggert, Mackey Eggert, Norman Fisher, Mrs. and Dr. R.J. Wide.] -- 1927.               |  |
| 4548       | <b>Atlin - Atlin Brewing Company</b><br>[Exterior of the brewing plant and rock warehouse; actually the Northern Brewing Co. Ltd. Konrad Wawrecka was brewmaster.] -- 1906.   | Muirhead   |
| 4549       | <b>Atlin - Automobile</b><br><b>Automobile</b><br>[The first automobile in Atlin, a Ford, on First Street in front of Talmire's shop and house. Joe Talmire and George Adams are visible in the doorway.] -- [ca. 1914-1919].   | L.C. Read  |
|            |   |  |
| 4550       | <b>Atlin - Bank of British North America</b><br>[About 10 men and women and children gathered outside a three storey well constructed building on the corner of Pearl and [First] Street next to the Atlin Claim Office. Although no longer a bank the building formerly served that purpose.] -- 1906. | Muirhead   |
| 4551       | <b>Atlin - Fire</b><br>[View at the corner of Pearl and Second Streets in Atlin with debris and rubble from the fire on the left and a considerable number of untouched intact buildings and cabins on the right.] -- [May] 1914.   |  |



## YUKON ARCHIVES PHOTO CAPTION LIST

<i>YA#</i>	<i>Subject(s) and Description:</i>	<i>Photographer:</i>
4552	<p><b>Atlin - Lakefront scene</b></p> <p>[Some 15 men, women, and children posed for a group photograph on the ice at Atlin, B.C. Buildings and an outdoor skating rink in background. Bill Hood and his dog sled team in foreground. Identified l to r are: __, Ruth McDonald, Stewart James, Mrs. [Tintinger], George Adams, Mrs. R. Dunlop, Mrs. Crumbegle, Miss Holt, Mrs. Adams, Olive Roxborough, __, Vic Carlson, Herman Carlson, Lee Sanderson.] -- Mar 1914.</p>	L.C. Read
4553	<p><b>Atlin - Northern Mines Ltd. - Power House Power Plant - Atlin - Northern Mines Ltd.</b></p> <p>[Interior view of the Northern Mines Ltd. Power Plant at Discovery near Atlin, B.C. Five men are standing behind machinery. A steam boiler is visible in the background. Two drums with interlocking gears, cable, motor, etc. in foreground. Device referred to as the 'Guggenheim Hoist'.] -- [ca. 1900].</p>	A.C. Hirschfield
4554	<p><b>Atlin area - Residents</b></p> <p>[Three women, l to r: Mrs. R.J. Wride, Mrs. Paul Eggert, and Mrs. Horace Fraser in period coats and hats posed for a group photograph.] -- 1927-1928.</p>	
4555	<p><b>Atlin - School children</b></p> <p>[Some 15 public school children posed for a group picture on the steps of their school. Identified are: 1st row l to r; Frank Henning, __, Clarence Fraser, Frances Fraser, Marjorie Young, Kathleen Haslett, Ruth McDonald. 2nd row l to r: Bertha Dolker, __, Margaret McDonald, Alan Fraser, Maude Haslett, Back row l to r: Lyle Fraser, __, Mr. Reid (Teacher).] -- 1906.</p>	Muirhead

## YUKON ARCHIVES PHOTO CAPTION LIST

<i>YA#</i>	<i>Subject(s) and Description:</i>	<i>Photographer:</i>
<b>4556</b>	<b>Atlin - Street scene</b> [A few people on the sidewalk in front of the Vancouver Hotel/Restaurant in Atlin with a group of men and women seated in a horse drawn 'buckboard' on the street in the foreground.] -- [ca. 1906-1910].	
<b>4557</b>	<b>Atlin - Street scene</b> [About 15 men, women, and children gathered outside a building on the corner of Pearl & [First] Street in Atlin B.C. A booth decorated with flags and bunting is on the sidewalk.] -- 1 Jul 1927.	
<b>4558</b>	<b>Atlin - Sunday school class</b> [Group photograph of 10 members of the Presbyterian Sunday School Class. Identified; seated l to r: Hazel Hartshorn, Maude Haslett; Bertha Dolker; Standing l to r: Jean McDonald, Mr. Lumsden, Ethel Pillman, Mrs. Hartshorn, Carrie Dolker, Rev. Turkington and Josie Dolker.] -- [ca. 1906].	
<b>4559</b>	<b>Atlin - Vancouver Hotel</b> [The exterior of the Vancouver Hotel on [First Street] in Atlin with some 17 men gathered outside for a group photograph. Doc. Harrison, Joe Housel, Otto Miller, Jack Gorman, Tom White are known to be in the picture.] -- [ca. 1906-1910].	[Muirhead]
<b>4560</b>	<b>Atlin - Vancouver Hotel and Saloon Interior - Saloon</b> [Fifteen men gathered inside the Vancouver Hotel and Saloon on First Street in Atlin for a group photograph. Prints, pictures, wallpaper, section of the bar, stove pipes, etc. all visible. Some of the men are identified, l to r; Tom White, Joe Housel, Dick Dunlop, Tom Vaughn, Otto Miller, Albe Miller & son, and Doc Harrison. n.d. but probably the day of Paul Kruger and Rachel White's wedding.] -- n.d..	

## YUKON ARCHIVES PHOTO CAPTION LIST

- | YA#  | Subject(s) and Description:  | Photographer:   |
|------|--|---|
| 4561 | <b>Bennett - One Mile River</b><br>[A large crowd of stampedeers gathered along the rocky shore line to watch a boat wrecked in an attempt to run the white water connecting Lakes Linderman and Bennett.] -- 1898.  |   |
| 4562 | <b>Black, J.N. - Residence - Boulder Creek</b><br><b>Boulder Creek - Black, J.N. - Residence</b><br>[Two men and a woman outside a miners cabin and tent owned by J.N. Black located along Boulder Creek in the Atlin Mining District.] -- 1906.                     | Muirhead  |
| 4563 | <b>Carcross</b><br>[View of the WP&YR tracks, station and platform, water tower, log cabin, another building, and some people gathered outside the station in Carcross, Yukon. Mountains in background.] -- [ca. 1900].  |                        |
| 4564 | <b>Dyea - Pacific Hotel</b><br><b>Dyea - Street scene</b><br>[Exterior of the three storey frame Pacific Hotel in Dyea, Alaska. A number of stampedeers are on the sidewalk in front. People are in one of the three horse drawn wagons assembled outside.] -- 1898. | A.C. Hirschfield<br> |
| 4565 | <b>First Nations - Atlin</b><br>[A portrait of a First Nations man with his young child on his knee.] -- n.d..   |   |
| 4566 | <b>First Nations - Atlin</b><br><b>Atlin - First Nations</b><br>[A First Nations family: a man, woman, and five children, one a young adult posed for a photograph in front of their frame tar paper cabin.] -- n.d..  |   |

## YUKON ARCHIVES PHOTO CAPTION LIST


- | YA#  | Subject(s) and Description:  | Photographer:  |
|------|--|----------------|
| 4567 | <p><b>Interior - Residence</b></p> <p>[Actually not a private home but the interior of a room in the Atlin Brewing Co. however, four men and two women are seated at a table eating sandwiches and drinking wine/liquor. The wood wall behind the table is covered with assorted pictures, postcards, a calendar, etc. On the table a sandwich tray, bottle, glasses stein, small ornate keg and lamp are all visible. Identified l to r - C. Worieki, __, Mrs. &amp; Mr. Dolker, __.] -- [ca. 1906].</p>  | Muirhead       |
| 4568 | <p><b>Labour Problems - Atlin Miners - McKee Creek, B.C.</b></p> <p>[A line of about 70 miners gathered on a hillside enroute from the creeks in the Atlin Mining District according to the caption 'To Put the Japs Out'. The miners were protesting over the employment of Japanese by R.D. Fetherstonbaugh at his Atlin Mining Co. on McKee Creek. The miners were successful in their demands and the Japanese, except for the cooks were sent out on the first boat.] -- Mar 21[28], 1902.</p>  | Muirhead Bros. |
| 4569 | <p><b>Labour Problems - Atlin Miners - McKee Creek, B.C.</b></p> <p>[Group photograph of about 90 miners on McKee Creek in the Atlin Mining District captioned 'Japs Must Go'. The miners gathered over a labour problem the employment of Japanese miners by R.D. Fetherstonbaugh at his Atlin Mining Co. on McKee Creek. The white miners stated they would not allow oriental labour in the district and would boycott any one who hired them. Fetherstonbaugh gave into their demands and agreed to send the Japanese out by the first boat. The overwhelming majority of men in this photograph are white, however, there are quite a few Japanese but in the end only the Japanese cooks remained.] -- Mar 22[28], 1902.</p> | Muirhead Bros. |



## YUKON ARCHIVES PHOTO CAPTION LIST



YA#	<i>Subject(s) and Description:</i>	<i>Photographer:</i>
4570	<p><b>Labour Problems - Atlin</b>  <b>Atlin - Lakefront scene</b>  <b>Miners - Atlin</b></p> <p>[Over 70 miners gathered on the ice at Atlin, B.C. The photograph is captioned 'No. 4 Parting Send Off to Mister Jap'. A placard that reads 'White Men's Right Without Violence. General Ward' is also in evidence as are a number of buildings along the shore. The white miners were up in arms over the employment of Japanese by R.D. Fetherstonbaugh at his Atlin Mining Co. on McKee Creek. Their protest was successful and the Japanese, except for the cooks, were sent out on the first boat.] -- Mar 22[28], 1902.</p>	Muirhead Bros.
4571	<p><b>Lassivitz Family</b></p> <p>[L to R, B.E. Lassivitz (grandfather), Gertrude Lassivitz (grandmother) and Agnes Lassivitz (mother) seated outside their log/tarpaper cabin home on Boulder Creek in the Atlin Mining District.] -- 1906.</p>	Muirhead
4572	<p><b>Lassivitz, Gertrude - Funeral - Atlin</b>  <b>Atlin - Funeral - Lassivitz, Gertrude</b></p> <p>[B. Lassivitz, another man, and two women standing by the grave of Gertrude Lassivitz in the 'old Atlin Cemetery'. Other gravesites barely visible in background.] -- 1912.</p>	
4573	<p><b>Llewellyn Glacier</b>  <b>Leisure - Atlin area</b>  <b>Atlin area - Residents</b></p> <p>[Five Atlin area residents standing on top of a large ice arch formed by Lewellyn Glacier. Referred to as 'The Ice King's Triumphal Arch'. One man is seated in foreground while others are visible through the arch in background.] -- 28 Aug 1919.</p>	L.C. Read

## YUKON ARCHIVES PHOTO CAPTION LIST


<b>YA#</b>	<b>Subject(s) and Description:</b>	<b>Photographer:</b>
<b>4574</b>	<b>Linderman</b> [Panorama of the tent city along the shore of Lake Linderman. A few buildings are also visible.] -- 1898.	
<b>4575</b>	<b>Linderman</b> [View of some tents and buildings along the shore of Lake Linderman. By the time this photograph was taken a substantial number of the tents were gone.] -- [1899].	W. Strand
<b>4576</b>	<b>Log Cabin, B.C.</b> [View of the WP&YR station, Log Cabin Hotel, and a few other buildings in the community of Log Cabin, B.C.] -- n.d..	
<b>4577</b>	<b>Log Cabin, B.C. - Log Cabin Hotel</b> [Exterior of the Log Cabin Hotel in summer. It also served as a Post Office.] -- n.d..	
<b>4578</b>	<b>Log Cabin, B.C. - Log Cabin Hotel</b> [Exterior of the Log Cabin Hotel in winter. It also served as a Post Office. A man and woman are visible outside.] -- n.d..	Case & Draper
<b>4579</b>	<b>Log Cabin, B.C. - Residents</b> [Lilly Tugwell and another woman wearing long aprons each with a hand in the others pocket standing outside in the snow with the WP&YR station at Log Cabin in background.] -- n.d..	




## YUKON ARCHIVES PHOTO CAPTION LIST

YA#	Subject(s) and Description:	Photographer:
4580	<p><b>Log Cabin, B.C. - Residents</b></p> <p>[Two men and one woman standing outside of the WP&amp;YR station in Log Cabin, B.C. Identified, l to r; Jack Hillier, __, Lilly Tugwell. Snow is on the ground.] -- n.d..</p>	
4581	<p><b>Log Cabin, B.C. - Residents</b></p> <p>[Three women, two men, and one young boy standing outside of the WP&amp;YR station at Log Cabin, B.C. Identified: second from left Lilly Tugwell and on extreme right is Thomas Tugwell. The other man is probably the station master.] -- n.d..</p>	
4582	<p><b>Log Cabin, B.C. - Residents</b></p> <p>[Four men and three women standing on a hand car on the tracks outside the WP&amp;YR station at Log Cabin, B.C.] -- n.d..</p>	
4583	<p><b>Log Cabin, B.C. - Saloon</b></p> <p><b>Interior - Saloon</b></p> <p>[Interior of a rather large tent/frame saloon with earthen floor in Log Cabin, B.C. Three men standing at the bar and two others behind it. Glasses, pitchers, bottles, a bare light bulb, a picture hung behind the bar etc. all visible.] -- n.d..</p>	
4584	<p><b>Log Cabin, B.C. - Saloon</b></p> <p><b>Interior - Saloon</b></p> <p>[Photograph of the front of a wooden bar in Log Cabin, B.C. with numerous bottles, glasses, a mirror, print wallpaper, etc. behind it.] -- n.d..</p>	
4584A	<p><b>Log Cabin, B.C. - W.P.&amp;Y.R. - Station</b></p> <p>[Exterior of train station at Log Cabin, B.C.] -- n.d..</p>	


## YUKON ARCHIVES PHOTO CAPTION LIST

- | YA#  | Subject(s) and Description:   | Photographer:   |
|------|---|---|
| 4585 | <p><b>Log Cabin, B.C. - W.P.&amp;Y.R. - Station</b><br/> <b>W.P.&amp;Y.R. - Station - Log Cabin, B.C.</b></p> <p>[Exterior of the train station at Log Cabin in winter with a man standing on the platform. Another building visible in the background.] -- n.d..</p>   |   |
| 4586 | <p><b>Miners - Atlin Area</b></p> <p>[Six men at their tent camp. One of the men is cooking something in a frying pan.] -- [ca. 1900].</p>  |   |
| 4587 | <p><b>Miners - Atlin Area</b><br/> <b>Roadhouse - Half Way House</b></p> <p>[About 20 men, members of the British American Dredging Co. crew posed for a group photograph in front of the Half Way House (roadhouse and bar) [located halfway between Atlin and Pine City (Discovery) B.C.].] -- [ca. 1902].</p>  | [Muirhead]  |
| 4588 | <p><b>Miners - Atlin area</b></p> <p>[A group photograph of 21 men and two women in a clearing in the Atlin Mining District. At least 18 of the men appear to be working miners.] -- 1906.</p>  | Muirhead  |
| 4589 | <p><b>Miners - Spruce Creek, B.C.</b><br/> <b>Stampeders</b></p> <p>[About 20 men, two women (one a black woman holding a baby), and two children gathered for a group photograph outside of Bennett's Tent Store along Spruce Creek in the Atlin Mining District. There is an outside possibility that these people are stampeders at Bennett.] -- [1898].</p> |  |

## YUKON ARCHIVES PHOTO CAPTION LIST

YA#	Subject(s) and Description:	Photographer:
4590	<p><b>Mining activity - Atlin area</b>            [Three miners standing by a sluice probably on Spruce or Pine Creek in the Atlin Mining District. A hoist, rather large rocks, and flume are also visible.] -- [ca. 1900].</p>	
4591	<p><b>Mining activity - Atlin area</b>            [Four miners working underground by candlelight in a tunnel/shaft in the Atlin Mining District.] -- [ca. 1906].</p>	Muirhead
4592	<p><b>Mining activity - Boulder Creek, B.C.            Miners - Boulder Creek, B.C.</b>            [Five men, two women, and two children posed for a group photograph by a sluice on Boulder Creek in the Atlin Mining District. Claim was operated by the Shafer, Nelson and Rogers group. These three probably appear in the photograph.] -- 1906.</p>	Muirhead
4593	<p><b>Mining activity - Hydraulicking - Atlin area</b>            [A monitor spraying an already worked hillside bank along one of the creeks in the Atlin Mining District, probably Pine Creek. A few miners and water pipes also visible.] -- [ca. 1906].</p>	
4594	<p><b>Mining activity - Hydraulicking - Atlin area</b>            [Two monitors situated on opposite sides of the creek spraying down on the already worked bank along one of the creeks in the Atlin Mining District, probably Pine Creek. Water pipes and timber work also visible.] -- [ca. 1906].</p>	

## YUKON ARCHIVES PHOTO CAPTION LIST

- | YA#  | Subject(s) and Description:  | Photographer:  |
|------|--|----------------|
| 4595 | <b>Mining activity - Hydraulicking - Boulder Creek, B.C.<br/>Miners - Boulder Creek, B.C.</b><br>[Five men and two women in foreground posed for a photograph on a water pipe while a monitor sprays the bank in the background. A sluice is also visible. This claim on Boulder Creek in the Atlin Mining District belonged to Herbert Morse under a non-union lease.] -- 1906. | Muirhead       |
|      |   |                |
| 4596 | <b>Mining activity - Hydraulicking - Pine Creek, B.C.</b><br>Pine Creek Power Company, Atlin, B.C.<br>[Pine Creek Power Co. mining operation on Pine Creek near Atlin, B.C. People are working a hydraulic monitor, spraying water along the creek bed. Bottom corner reads "M. Bros".] -- [ca 1900-1906].   | Muirhead Bros. |
| 4597 | <b>Mining activity - Pine Creek, B.C.</b><br>[Three miners in hip boots, one holding a gold pan, standing on a claim of Pine Creek referred to as 'Never Miss' bench, owned by Joe Paloner. A narrow stream of fast flowing water is also visible as is the worked face of the hillside.] -- [ca. 1900].   |                |
| 4598 | <b>Mining activity - Pine Creek, B.C.</b><br>[Partial panorama of an extensive network of flumes and sluices, a water wheel, a hoist with a dump bucket in operation and cabins along the hillside in background on Pine Creek near Pine City (Discovery).] -- [ca. 1900].   |                |
| 4599 | <b>Mining activity - Pine Creek, B.C.</b><br>[View of miners, steam boiler and machinery on wheels, a hoist with dump bucket, water wheels, sluices, etc. on Pine Creek near Pine City (Discovery).] -- [ca. 1900].  |                |

## YUKON ARCHIVES PHOTO CAPTION LIST

---

<i>YA#</i>	<i>Subject(s) and Description:</i>	<i>Photographer:</i>
<b>4600</b>	<b>Mining activity - Pine Creek, B.C.</b> [View of five miners filling dump buckets probably along Pine Creek near Pine City (Discovery) in the Atlin Mining District. The bucket hoist is partially visible and a woman and child can also be seen.] -- [ca 1900-1906].	
<b>4601</b>	<b>Mining activity - Spruce Creek, B.C.</b> [View of 'big cut bank' and an elevated flume along Spruce Creek in the Atlin Mining District. A number of sluices dumps, etc. also visible.] -- [ca. 1914-1919].	L.C. Read
<b>4602</b>	<b>Pine City, B.C.</b> [View along the main street in Pine City (Discovery) in the Atlin Mining District. A number of buildings and businesses are visible i.e. Hardware Store, Gold House and the Pine Tree Hotel at the end of the street.] -- n.d..	
<b>4603</b>	<b>Pine City, B.C. - Cummings &amp; Richardson Dry Goods Store</b> [Five men standing in front of the (H.C. Brown & Co.) Cummings and Richardson Dry Goods Store in Pine City in the Atlin Mining District.] -- 1906.	Muirhead
<b>4604</b>	<b>Pine City, B.C. - Mobley's General Store</b> [Exterior of F.H. Mobley's General Store next to the Post Office in [Pine City] (Discovery) along Pine Creek in the Atlin Mining District. Two men are standing outside and another is in a horse drawn ' buckboard' in the street.] -- [ca. 1906-1910].	

## YUKON ARCHIVES PHOTO CAPTION LIST

---

<i>YA#</i>	<i>Subject(s) and Description:</i>	<i>Photographer:</i>
<b>4605</b>	<b>Pine City, B.C. - Residents</b> [Eight men, each with a least one bottle of beer/liquor handy, posed for a group photograph outside a building in Pine City, B.C. One man besides holding his bottle is also holding onto the handle bars of a bicycle. Four of the eight men in the photograph are J. Flick, B. Wallace, J. McPherson, A. Carlson.] -- [ca. 1906?].	
<b>4606</b>	<b>Pine City, B.C. - School children</b> [Fifteen school children of various ages posed for a group photograph outside a frame building which might be the school house.] -- n.d..	R. Miller
<b>4607</b>	<b>Portrait Interior - Office</b> [Young man wearing a cap, suit, vest, and tie seated at a desk reading a pamphlet (brochure) about imports. Also visible is pen, inkwell, papers, calendar, printed wallpaper, and a print of Edward VII and various office printed sheets and forms hung on the wall. Possibly taken in Log Cabin or Atlin, B.C.] -- [ca. 1906].	
<b>4608</b>	<b>Scotia Bay, B.C. - W.P.&amp;Y.R. landing</b> [Two prints of a few people on the dock facilities at Scotia Bay on the opposite shore of Atlin Lake across from Atlin, B.C. WP&YR steam locomotive and passenger cars of the train that ran between Scotia Bay and Taku on Graham Inlet also visible.] -- 1937.	R. Miller
<b>4609</b>	<b>Scotia Bay, B.C. - W.P.&amp;Y.R. landing</b> [Two prints of a few people on the dock facilities at Scotia Bay on the opposite shore of Atlin Lake across from Atlin, B.C. WP&YR steam locomotive and passenger cars of the train that ran between Scotia Bay and Taku on Graham Inlet also visible.] -- 1937.	R. Miller

## YUKON ARCHIVES PHOTO CAPTION LIST

- | YA#  | <i>Subject(s) and Description:</i>   | <i>Photographer:</i> |
|------|--|----------------------|
| 4610 | <p><b>Sheep Camp - Dyea Trail</b><br/> <b>Dyea Trail - Sheep Camp</b><br/>           [Panorama of a considerable number of tents and buildings in Sheep Camp. At least one street is visible as are the aerial tramway tripods.] -- 1898.</p>  |                      |
| 4611 | <p><b>Sheep herders - Atlin area</b><br/>           [A group photograph of 10 men and their Collie dog gathered alongside a log frame for some type of structure, looks more like a shute or pen enclosure than a cabin building. There is a distinct possibility however, that these men were miners and not sheep herders.] -- n.d..</p> |                      |
| 4612 | <p><b>Sheep herders - Atlin area</b><br/>           [Eight men and one woman assembled for a group photograph at [their camp] in the Atlin Area. Although some of the same men appear in this photograph as in 82/297 #4611 the distinct possibility exists that these men were miners and not sheep herders.] -- n.d..</p>                |                      |
| 4613 | <p><b>Sheep herding - Atlin area</b><br/>           [A few men and a flock of sheep in a clearing in the Atlin Area.] -- n.d..</p>   |                      |
| 4614 | <p><b>Sheep herding - Atlin area</b><br/>           [A few men and a flock of sheep approaching the timber frame of a rather large building (shed) apparently under construction; the Atlin Area.] -- n.d..</p>  |                      |
| 4615 | <p><b>Shepperd, 'Ma'</b><br/>           [Portrait of 'Ma' Shepperd, an elderly black woman, on the steps of a frame building. She took in washing and assisted Mrs. Dunlop in her Atlin restaurant in the 'early days'.] -- n.d..</p>  |                      |



## YUKON ARCHIVES PHOTO CAPTION LIST

- | <i>YA#</i> | <i>Subject(s) and Description:</i>   | <i>Photographer:</i> |
|------------|--|----------------------|
| 4616       | <p><b>Skagway - Baseball game</b><br/> <b>Sports - Baseball game</b></p> <p>[View of a baseball game in progress with a rather large crowd of spectators watching. A number of buildings are visible in background.] -- n.d..</p>  |                      |
| 4617       | <p><b>Spruce Creek, B.C. - Nelson's Store</b></p> <p>[Exterior of Nelsons frame/tar paper covered store and [residence] along the bank of Spruce Creek in the Atlin Mining Area. Nine men, women, and children are gathered outside for a photograph. Identified I to r are: Mrs. &amp; Mr. Nelson, Mrs. V. Carlson and children, Mrs. S. Anderson and children, Frank Henning and M. Berger, daughter of Slim Berger.] -- n.d..</p>   |                      |
| 4618       | <p><b>Stageline</b><br/> <b>Boat - 'Tarahne'</b><br/> <b>Atlin</b></p> <p>[A horse drawn sled loaded with passengers on the ice at Atlin, B.C. The boat 'Tarahne' under going extension of her length constitutes background.] -- n.d..</p>  | R. Miller            |
| 4619A      | <p><b>Sternwheeler - 'Scotia'</b><br/> <b>Arctic Brotherhood - Picnic - Scotia Bay, B.C.</b></p> <p>[Sternwheeler 'Scotia' docked alongside a barge fitted out with dining tables covered by a canvas canopy at Scotia Bay on Atlin Lake, B.C. The decks of both the barge 'Atlin' and sternwheeler, in particular the later, are crowded with members of the Arctic Brotherhood. The occasion was the A.B. Picnic. Photographs 82/279 #4619A and 82/279 #4619B are similar.] -- n.d..</p> | Muirhead             |





## YUKON ARCHIVES PHOTO CAPTION LIST




- | YA#   | Subject(s) and Description:  | Photographer: |
|-------|--|---------------|
| 4619B | <p><b>Sternwheeler - 'Scotia'</b><br/> <b>Arctic Brotherhood - Picnic - Scotia Bay, B.C.</b><br/>           [Sternwheeler 'Scotia' docked alongside a barge fitted out with dining tables covered by a canvas canopy at Scotia Bay on Atlin Lake, B.C. The decks of both the barge 'Atlin' and sternwheeler, in particular the later, are crowded with members of the Arctic Brotherhood. The occasion was the A.B. Picnic. Photographs 82/279 #4619A and 82/279 #4619B are similar.] -- n.d..</p> | Muirhead      |
| 4620  | <p><b>Sternwheeler - 'Scotia'</b><br/>           [Scotia' docked at 14 Mile Point on Atlin Lake, B.C. A considerable number of passengers are on deck.] -- 1 Jul 1915.</p>   | L.C. Read     |
| 4621  | <p><b>Boat - 'Tarahne'</b><br/>           [The boat 'Tarahne' docked at the south end of Atlin Lake with a considerable number of passengers on deck.] -- n.d..</p>  | R. Miller     |
| 4622  | <p><b>Boat - 'Tarahne'</b><br/> <b>Interior - Sternwheeler</b><br/> <b>Sternwheelers - Interior</b><br/>           [Interior of the public sitting room aboard the 'Tarahne'. Wicker chairs along the walls and in the centre of the room and a stove are visible.] -- n.d..</p>   | R. Miller     |
| 4623  | <p><b>Sternwheeler - 'Tutshi'</b><br/> <b>Engineer Mines</b><br/>           [Stern view of the sternwheeler 'Tutshi' docked at Engineer Mines along the shore of Taku Arm, B.C. The dock facility, a number of buildings, and a few small boats are all visible.] -- [ca. 1914-1919].</p>  | L.C. Read     |







## YUKON ARCHIVES PHOTO CAPTION LIST

YA#	Subject(s) and Description:	Photographer:
4624	<p><b>Taku, B.C.</b>  <b>Sternwheeler - 'Australian'</b>            [Sternwheeler 'Australian' with some people on deck docked at Taku wharf area. Freight shed and a few tents are visible.] -- [ca. 1900].</p>	
4625	<p><b>Taku, B.C.</b>  <b>Sternwheeler - 'Gleaner'</b>            [Sternwheeler 'Gleaner' docked at Taku wharf area, freight shed, railroad tracks, flat car, barge and some people all visible.] -- [ca. 1906].</p>	
4626	<p><b>Tugwell, Lilly</b>            [Lilly Tugwell on left and another woman dressed in floor length skirts, short waist coats, white blouses, small ties, and wide brim hats standing by a fence outside a residence, possibly in Log Cabin or Atlin, B.C.] -- n.d..</p>	
4627	<p><b>Tugwell, Thomas</b>            [Thomas Tugwell standing outside a rough hewn log cabin/cache with a canvas roof. Either near Log Cabin or somewhere in the Atlin Mining District.] -- n.d..</p>	
4628	<p><b>Tugwell, Thomas</b>            [Thomas Tugwell standing next to a horse that is hitched to pull timber logs at Log Cabin, B.C. The Log Cabin Hotel is visible in background.] -- n.d..</p>	
4629	<p><b>Tugwell, Thomas</b>            [Thomas Tugwell standing between snow banks outside the Log Cabin Hotel.] -- n.d..</p>	

## YUKON ARCHIVES PHOTO CAPTION LIST

- | YA#  | Subject(s) and Description:  | Photographer:   |
|------|--|---|
| 4630 | <p><b>Tugwell, Thomas and Lilly</b><br/>           [Thomas Tugwell (on left) and Lilly Tugwell (on right) along with another woman holding a young child (this woman appears in photograph 82/297 #4626) standing outside a residence. Another woman is just barely visible in the front doorway. Either in Log Cabin or Atlin, B.C.] -- n.d..</p>   |                  |
| 4631 | <p><b>Tugwell, Thomas Sr.</b><br/>           [Formal head and shoulders portrait of Thomas Tugwell Sr. in a wool suit, vest, and ties.] -- n.d..</p>   | <p>W. Blair</p>  |
| 4632 | <p><b>White Pass City</b><br/>           [View of cabins, White Pass Hotel, tents, stables, pack animals, and stampedees in the transient city on the White Pass Trail below the Summit.] -- 1898.</p>   | <p>Case &amp; Draper</p>  |
| 4633 | <p><b>Whitehorse - Fire</b><br/> <b>Whitehorse - Stoddart, W.J. - Jeweler</b><br/>           [View of some of the rubble and debris along Front Street in Whitehorse, the result of a fire. A number of intact cabins, buildings, and tents are also visible in foreground and background. i.e. the store of W.J. Stoddart Jeweler.] -- [23 May] 1905.</p>   |   |
| 4634 | <p><b>Whitehorse - Front Street</b><br/> <b>Whitehorse - Arctic Cafe</b><br/> <b>Whitehorse - Arctic Trading Company</b><br/> <b>Whitehorse - Hotel Grand</b><br/> <b>Whitehorse - White Horse Hotel</b><br/>           [Exteriors of businesses along Front Street north of Main Street in Whitehorse, Yukon. From l to r they are: Hotel Grand, White Horse Hotel, Arctic Café, and Arctic Trading Co. Decorations, i.e. flags, bunting and small fir trees are in evidence. Possibly Victoria Day, May 24, but more likely Dominion Day, July 1, 1902 or 1903.] -- [1902-1903].</p> |                |

## YUKON ARCHIVES PHOTO CAPTION LIST

YA#	Subject(s) and Description:	Photographer:
4635	<p><b>Whitehorse - Front Street</b>  <b>Whitehorse - Siewerd's Grocery Store</b></p> <p>[View looking north along Front Street in Whitehorse, Yukon. Numerous businesses and buildings are visible such as from l to r: H.F. Siewerd's Grocery Store, Taylor &amp; Drury, Fred MacLennan's Hardware, Drugstore, Bennett News Co. Office, Windsor Hotel, Hotel Grand, etc. Also in evidence are flags, bunting and small fir trees lining the street. Possibly Victoria Day, May 24 but more likely Dominion Day, July 1, 1904.] -- [1904].</p>	
4636	<p><b>Whitehorse - Front Street</b>  <b>Whitehorse - Pioneer Hotel</b>  <b>Whitehorse - Post Office</b></p> <p>[View looking north along Front Street in Whitehorse, Yukon. Numerous businesses and buildings are visible from l to r : Pioneer Hotel, Lunch Room and Bakery, Post Office, Windsor Hotel, etc. Also in evidence are flags, bunting, banners and small fir trees lining the street. Possibly Victoria Day May 24, but more likely Dominion Day, July 1, 1904.] -- [1904].</p>	
4637	<p><b>Whitehorse - Shipyards</b></p> <p>[View of the WP&amp;YR tracks in foreground with some five sternwheelers and a few smaller vessels in dry-dock along the shore in background.] -- n.d..</p>	
4638	<p><b>Whitehorse - Street scene</b>  <b>Whitehorse - Arctic Cafe</b>  <b>Whitehorse - Band</b></p> <p>[A brass band outside of the Vancouver Hotel on Front Street in Whitehorse, Yukon. People are gathered along the sidewalks and a few are on the second storey balcony. The 'New' Arctic Cafe just north of the Vancouver Hotel (formerly White Horse Hotel) is also visible. Also in evidence are flags, bunting, and small fir trees lining the street. Possibly Victoria Day, May 24, but more likely Dominion Day, July 1, 1904.] -- [1904].</p>	

YUKON ARCHIVES PHOTO CAPTION LIST

---

<i>YA#</i>	<i>Subject(s) and Description:</i>	<i>Photographer:</i>
<b>4639</b>	<b>World War I - Atlin contingent</b> [Group photograph of ten men in uniform taken in Atlin [probably before they went overseas] Identified: seated l to r. J. Tindquist, Frank De Sales, J. Simpson, N. Fisher; Standing l to r: Don Holland, Bob Webster, Bob Nelson, __, Jack Melville, W. McNaul.] -- [1914-1918].	

## YUKON ARCHIVES PHOTO SUBJECT LIST

<i>Subjects</i>	<i>YA#</i>	
<b>Agriculture</b>		4559
	4543	<b>Atlin - Vancouver Hotel and Saloon</b>
<b>Airplane</b>		4560
	4544	<b>Atlin area - O'Donnell Placer Co.</b>
<b>Arctic Brotherhood - Picnic - Scotia Bay, B.C.</b>		4545
	4619A	<b>Atlin area - Residence</b>
	4619B	4546
<b>Atlin</b>		<b>Atlin area - Residents</b>
	4618	4547
<b>Atlin - Agriculture</b>		4554
	4543	4573
<b>Atlin - Airplane</b>		<b>Atlin area - Saw Mill</b>
	4544	4545
<b>Atlin - Atlin Brewing Company</b>		<b>Automobile</b>
	4548	4549
<b>Atlin - Automobile</b>		<b>Bennett - One Mile River</b>
	4549	4561
<b>Atlin - Bank of British North America</b>		<b>Black, J.N. - Residence - Boulder Creek</b>
	4550	4562
<b>Atlin - Fire</b>		<b>Boat - 'Tarahne'</b>
	4551	4618
<b>Atlin - First Nations</b>		4621
	4566	4622
<b>Atlin - Funeral - Lassivitz, Gertrude</b>		<b>Boulder Creek - Black, J.N. - Residence</b>
	4572	4562
<b>Atlin - Lakefront scene</b>		<b>Carcross</b>
	4552	4563
	4570	<b>Dyea - Pacific Hotel</b>
<b>Atlin - Northern Mines Ltd. - Power House</b>		4564
	4553	<b>Dyea - Street scene</b>
<b>Atlin - School children</b>		4564
	4555	<b>Dyea Trail - Sheep Camp</b>
<b>Atlin - Street scene</b>		4610
	4556	<b>Engineer Mines</b>
	4557	4623
<b>Atlin - Sunday school class</b>		<b>First Nations - Atlin</b>
	4558	4565
<b>Atlin - Vancouver Hotel</b>		4566
		<b>Interior - Office</b>
		4607

## YUKON ARCHIVES PHOTO SUBJECT LIST

<b>Subjects</b>	<b>YA#</b>	
<b>Interior - Residence</b>		4570
	4567	<b>Miners - Atlin Area</b>
<b>Interior - Saloon</b>		4586
	4560	4587
	4583	4588
	4584	<b>Miners - Boulder Creek, B.C.</b>
<b>Interior - Sternwheeler</b>		4592
	4622	4595
<b>Labour Problems - Atlin</b>		<b>Miners - McKee Creek, B.C.</b>
	4568	4568
	4569	4569
	4570	<b>Miners - Spruce Creek, B.C.</b>
<b>Lassivitz Family</b>		4589
	4571	<b>Mining activity - Atlin area</b>
<b>Lassivitz, Gertrude - Funeral - Atlin</b>		4590
	4572	4591
<b>Leisure - Atlin area</b>		<b>Mining activity - Boulder Creek, B.C.</b>
	4573	4592
<b>Linderman</b>		<b>Mining activity - Hydraulicking - Atlin area</b>
	4574	
	4575	4593
<b>Llewellyn Glacier</b>		4594
	4573	<b>Mining activity - Hydraulicking - Boulder Creek, B.C.</b>
<b>Log Cabin, B.C.</b>		
	4576	4595
<b>Log Cabin, B.C. - Log Cabin Hotel</b>		<b>Mining activity - Hydraulicking - Pine Creek, B.C.</b>
	4577	
	4578	4596
<b>Log Cabin, B.C. - Residents</b>		<b>Mining activity - Pine Creek, B.C.</b>
	4579	4597
	4580	4598
	4581	4599
	4582	4600
<b>Log Cabin, B.C. - Saloon</b>		<b>Mining activity - Spruce Creek, B.C.</b>
	4583	4601
	4584	<b>Pine City, B.C.</b>
<b>Log Cabin, B.C. - W.P.&amp;Y.R. - Station</b>		4602
	4584A	<b>Pine City, B.C. - Cummings &amp; Richardson Dry Goods Store</b>
	4585	4603
<b>Miners - Atlin</b>		<b>Pine City, B.C. - Moble's General Store</b>

## YUKON ARCHIVES PHOTO SUBJECT LIST

<i>Subjects</i>	<i>YA#</i>	
	4604	4619B
<b>Pine City, B.C. - Residents</b>		4620
	4605	<b>Sternwheeler - 'Tutshi'</b>
<b>Pine City, B.C. - School children</b>		4623
	4606	<b>Sternwheelers - Interior</b>
<b>Portrait</b>		4622
	4607	<b>Taku, B.C.</b>
<b>Power Plant - Atlin - Northern Mines Ltd.</b>		4624
	4553	4625
<b>Roadhouse - Half Way House</b>		<b>Tugwell, Lilly</b>
	4587	4626
<b>Scotia Bay, B.C. - W.P.&amp;Y.R. landing</b>		<b>Tugwell, Thomas</b>
	4608	4627
	4609	4628
<b>Sheep Camp - Dyea Trail</b>		4629
	4610	<b>Tugwell, Thomas and Lilly</b>
<b>Sheep herders - Atlin area</b>		4630
	4611	<b>Tugwell, Thomas Sr.</b>
	4612	4631
<b>Sheep herding - Atlin area</b>		<b>W.P.&amp;Y.R. - Station - Log Cabin, B.C.</b>
	4613	4585
	4614	<b>White Pass City</b>
<b>Shepperd, 'Ma'</b>		4632
	4615	<b>Whitehorse - Arctic Cafe</b>
<b>Skagway - Baseball game</b>		4634
	4616	4638
<b>Sports - Baseball game</b>		<b>Whitehorse - Arctic Trading Company</b>
	4616	4634
<b>Spruce Creek, B.C. - Nelson's Store</b>		<b>Whitehorse - Band</b>
	4617	4638
<b>Stageline</b>		<b>Whitehorse - Fire</b>
	4618	4633
<b>Stampeders</b>		<b>Whitehorse - Front Street</b>
	4589	4634
<b>Sternwheeler - 'Australian'</b>		4635
	4624	4636
<b>Sternwheeler - 'Gleaner'</b>		<b>Whitehorse - Hotel Grand</b>
	4625	4634
<b>Sternwheeler - 'Scotia'</b>		<b>Whitehorse - Pioneer Hotel</b>
	4619A	4636



YUKON ARCHIVES PHOTO SUBJECT LIST

---

<i>Subjects</i>	<i>YA#</i>
<b>Whitehorse - Post Office</b>	4636
<b>Whitehorse - Shipyards</b>	4637
<b>Whitehorse - Siewerd's Grocery Store</b>	4635
<b>Whitehorse - Stoddart, W.J. - Jeweler</b>	4633
<b>Whitehorse - Street scene</b>	4638
<b>Whitehorse - White Horse Hotel</b>	4634
<b>World War I - Atlin contingent</b>	4639